The Real Estate ANALYST

APRIL 28
1955

CONSTRUCTION BULLETIN

Volume XXIV
COPYRIGHT—ROY WENZLICK & CO.—1955
Number 17

Real Estate Economists, Appraisers and Counselors

RESIDENTIAL CONSTRUCTION IN 1954

THE construction volume data in this bulletin are the most complete information available. This information is divided into two sections. The first is a series of charts showing the rate of residential construction in 168 principal metropolitan areas from 1920-1954. The second section is a table showing the annual residential construction volume from 1946-1954 in the more than 2,200 municipalities that make up the 168 metropolitan areas. The annual total of each area is also shown.

At the bottom of this page is a chart showing the rate of residential construction in metropolitan areas of different sizes. A glance at this chart shows that since 1950 the highest rate of residential construction has taken place in metropolitan areas with 500,000-1,000,000 population.

On the next page is a map showing the 168 metropolitan areas covered by this bulletin. Those areas marked in blue are those where 1954 residential construction exceeded that of 1953. Those in red show those where 1954 residential construction volume fell below that of 1953.

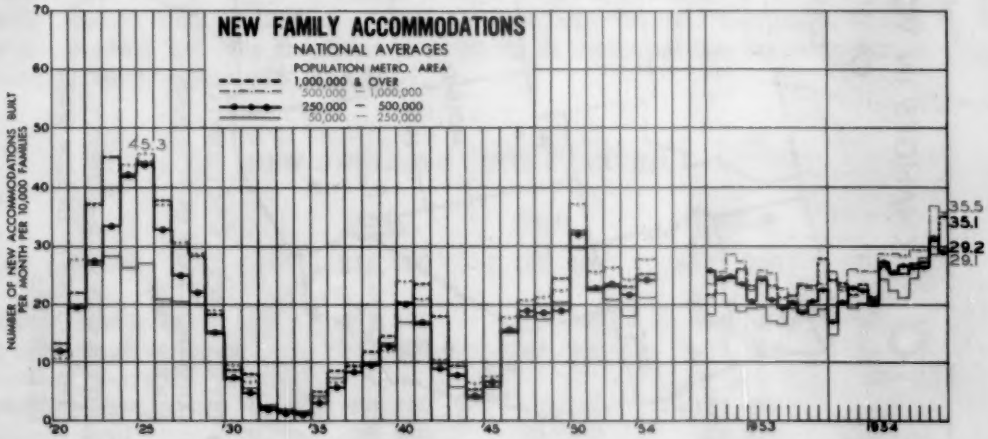

CHANGES IN VOLUME OF RESIDENTIAL CONSTRUCTION OF 1954 COMPARED WITH 1953

COPYRIGHT—ROY WENZLICK & CO.—1955

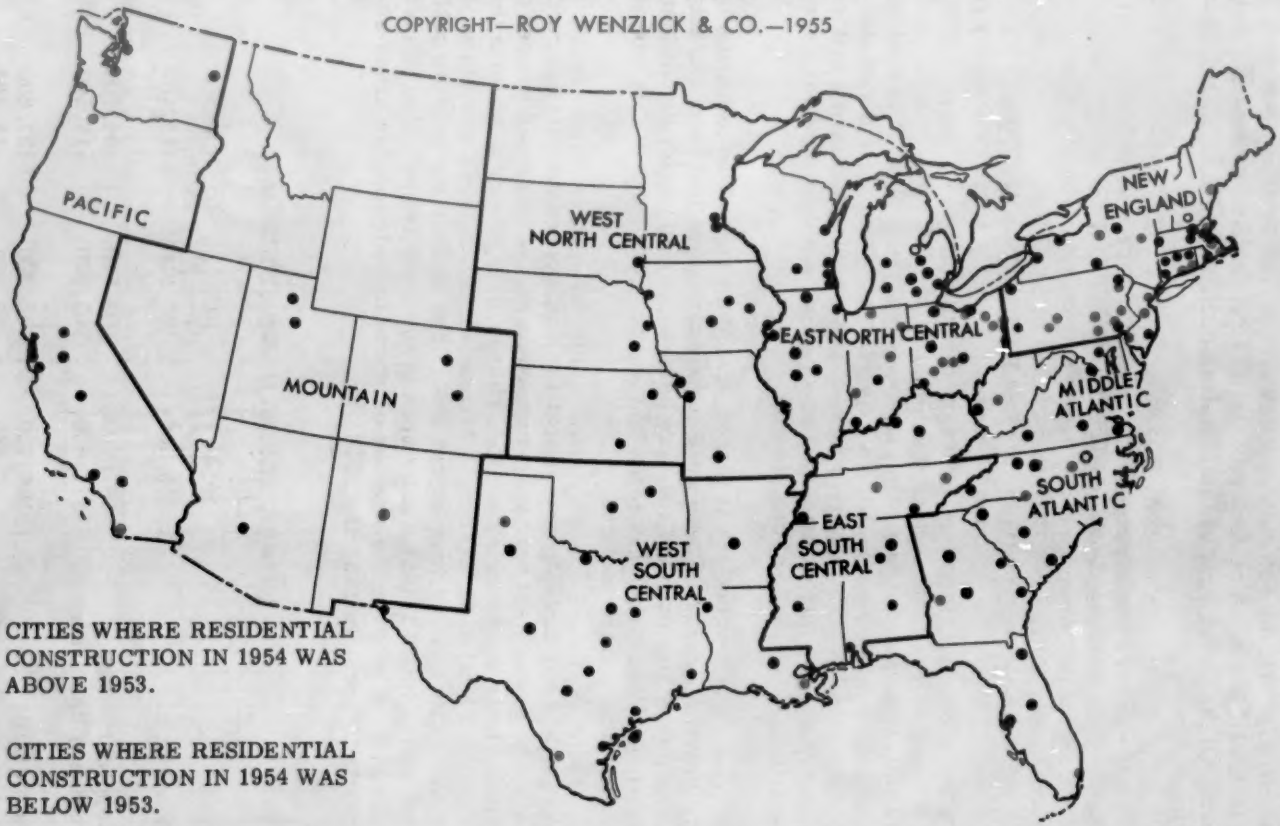

● CITIES WHERE RESIDENTIAL CONSTRUCTION IN 1954 WAS ABOVE 1953.

● CITIES WHERE RESIDENTIAL CONSTRUCTION IN 1954 WAS BELOW 1953.

o NO CHANGE 1954 FROM 1953.

The volume of residential construction piled up important gains over most of the country. Of the 168 metropolitan areas, 73% built more homes in 1954 than in 1953. The western section of the country compiled an even more enviable record. Of the cities west of the Mississippi River, 90% exceeded their 1953 housing volume.

There was only one section of the country where a large number of cities fell below their 1953 residential construction volume. This was the section made up of Pennsylvania, West Virginia, Ohio, and Indiana. In these four States are 32 metropolitan areas, and 20 of them failed to equal their 1953 volume. This is not particularly surprising insofar as Pennsylvania and West Virginia are concerned. Both of these States have shown a steady loss in migratory population since 1950.

The most heartening fact about new construction is that it is continuing to be sold as fast as it is built. Recent replies to us, from more than 1,000 mortgage lenders in 176 cities, were overwhelming in their comments that sales in their cities were in line with completions. Reports of lagging sales were offset by reports of sales ahead of completions.

While the present outlook is bright, the comments of the mortgage lenders indicated trouble ahead. There were numerous reports that local markets were reaching the saturation stage and were being supported largely by no-down-payment loans. More gloom was added by the report that loans of this type are becoming tighter in many sections.

While 1954 was the second-best year for nonfarm residential construction, it was also the second-best year for private builders. A very small number of public housing units were started in 1954, only 19,400, or a drop of more than 45% from the 1953 total of 35,500 units. Private builders in 1954 started over 100,000 more houses than in any year except 1950. The comparison between public and private starts in 1953-1954 can be seen in the table below. You can also see the comparison between the number of starts in metropolitan areas and nonmetropolitan areas in 1953 and 1954.

NEW DWELLING UNITS STARTED

	1954	1953	Number	%
Total nonfarm	1,215,500	1,103,800	+111,700	+10.1
Metropolitan areas	897,700	803,500	+94,200	+11.7
Nonmetropolitan areas	317,800	300,300	+17,500	+5.8
Privately built	1,196,100	1,068,300	+127,800	+12.0
Publicly built	19,400	35,500	-16,100	-45.4

EXPLANATION OF CHARTS

RESIDENTIAL building in all metropolitan areas of the United States as defined by the 1950 Census is charted on the following pages. The 168 areas include all areas in which the central city had a 1950 population of more than 50,000.

In each city all suburbs, incorporated and unincorporated areas, have been contacted and every effort has been made to make this report as complete as possible. In most cities it has been possible to include practically all of the suburbs within the metropolitan area. For example, the New York City and Northeastern New Jersey area figures include the building in 326 suburban communities; the Chicago area includes building in 166 suburban communities; Philadelphia, 161; Detroit, 101; Los Angeles, 63; and Cleveland, 61. In all, more than 2,300 communities are represented in these charts.

On the charts the figures are expressed as the number of new family units started per 10,000 families in each metropolitan area as indicated by building permits. In non-permit-issuing areas, we requested the tax clerk to report to us the number of dwelling units added to the tax roll each month. In this computation, a single-family dwelling counts 1, a 2-family dwelling counts 2, and a 24-family apartment counts 24. All public housing and war housing projects have been included, along with buildings that were privately built and financed.

The blue italicized numerals on each chart give the number of new family accommodations built in the last 3 months for which figures are available. These are actual figures and are not adjusted for the number of families. The red italicized numerals give the corresponding figures for the corresponding period of a year ago.

It should be noticed on the individual charts that separate averages (medians) have been used for four groupings of metropolitan areas. The average number of new family accommodations built per month per 10,000 families is shown from 1920 to the present for metropolitan areas having from 50,000 to 250,000 people (the solid red line); for areas having from 250,000 to 500,000 people (the beaded red line); for areas having from 500,000 to 1,000,000 people (the dash-dot line); and for those areas having a population of over 1,000,000 (the dashed red line). Ninety-one areas fall into the first category; 44 into the second; 19 into the third; and 14 into the fourth.

On each area chart is shown in red the national average for areas in its grouping in contrast to the blue line, which shows the figures for the specific area. The averages used on the area charts are medians. A median average is found by arranging the data in order of size and selecting the amount at the midpoint. Because a median average thus eliminates the influence of the two extremes, it gives a very good picture of the typical area in each group.

On the chart on the front page we have also shown national averages for each of the groupings of metropolitan areas: (1) 50,000 to 250,000 population; (2) 250,000 to 500,000 population; (3) 500,000 to 1,000,000 population; and (4) 1,000,000 population and over. These averages should more properly be called arithmetic means. An arithmetic mean is obtained by adding the amounts of all the items and then dividing by the number of items. It will be noticed that the arithmetic mean, being influenced by areas with a greatly accelerated rate of new building, is above the median average of each of the groupings. The arithmetic means are given for each grouping in order that a comparison of new building on a volume basis may be made.

We repeat, the chart on the front page shows the arithmetic mean of the construction rate in the different-sized areas. The red line on each of the individual charts shows the national average for the group in which each area belongs, making it possible to compare the rate in one area (blue line) with the average rate of all other areas of comparable size (red line).

NEW FAMILY ACCOMMODATIONS PER 10,000 FAMILIES

COPYRIGHT—ROY WENZLICK & CO.—1955

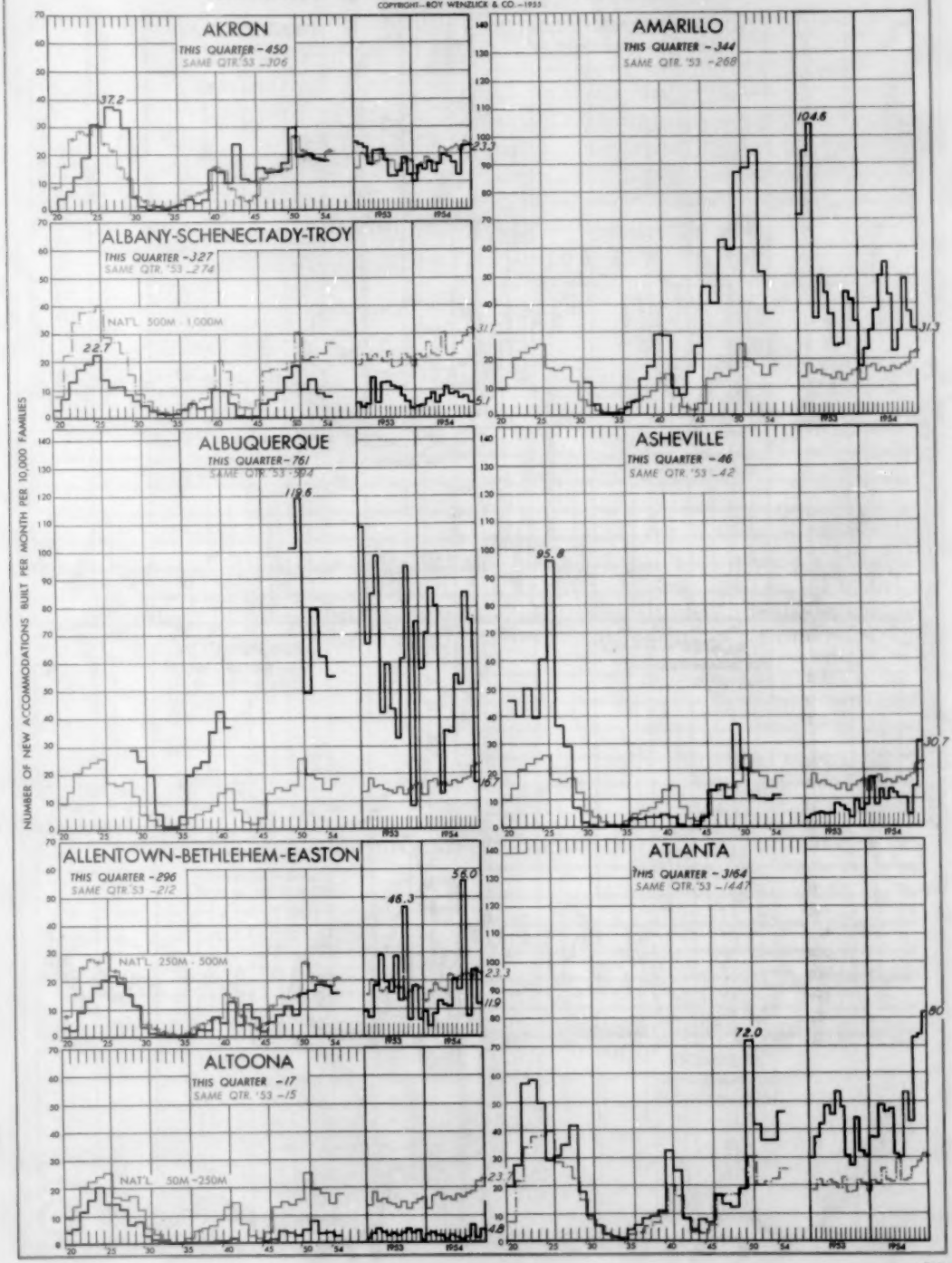

NEW FAMILY ACCOMMODATIONS PER 10,000 FAMILIES

COPYRIGHT—ROY WENZLICK & CO.—1955

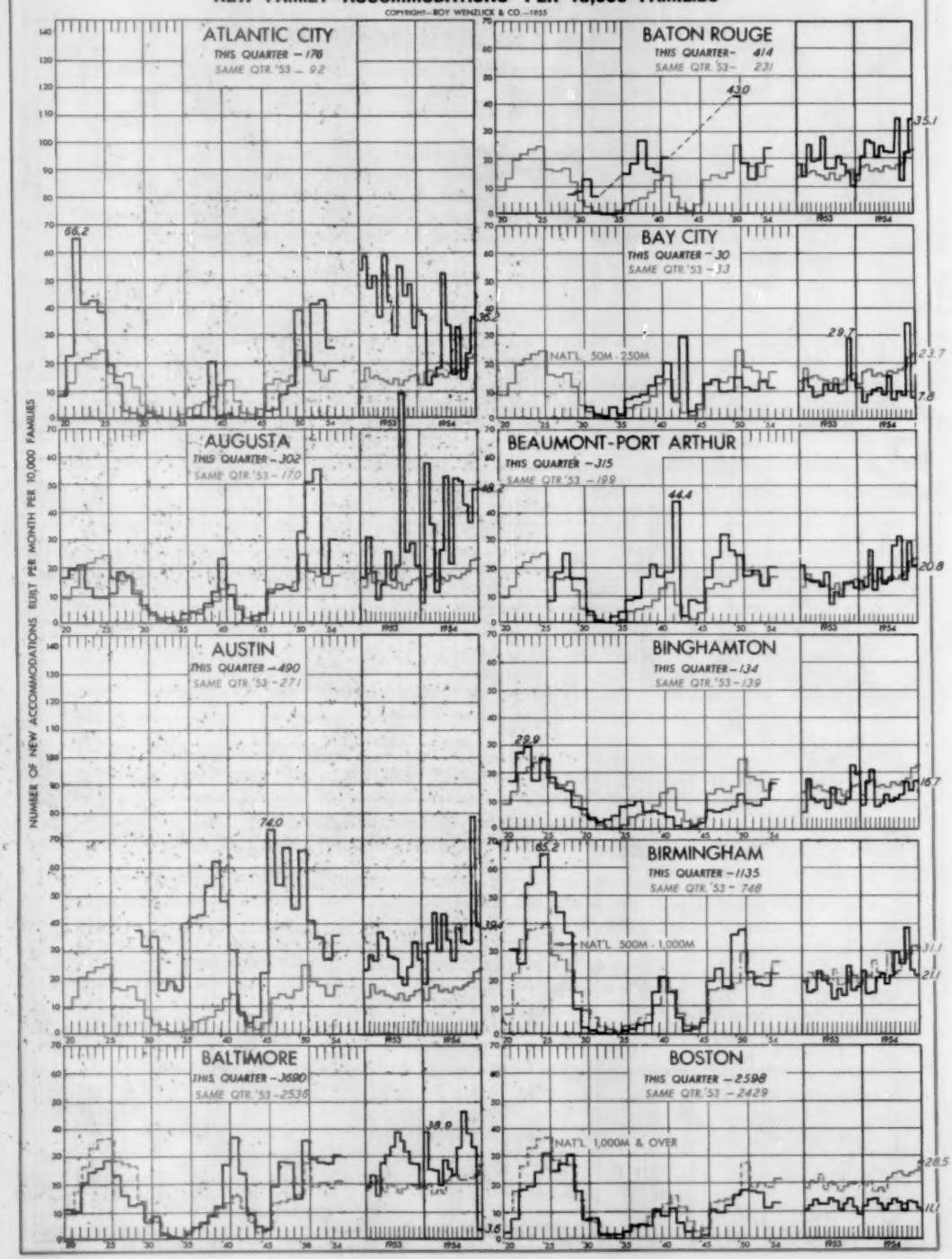

NEW FAMILY ACCOMMODATIONS PER 10,000 FAMILIES

COPYRIGHT—ROY WENZLICK & CO.—1955

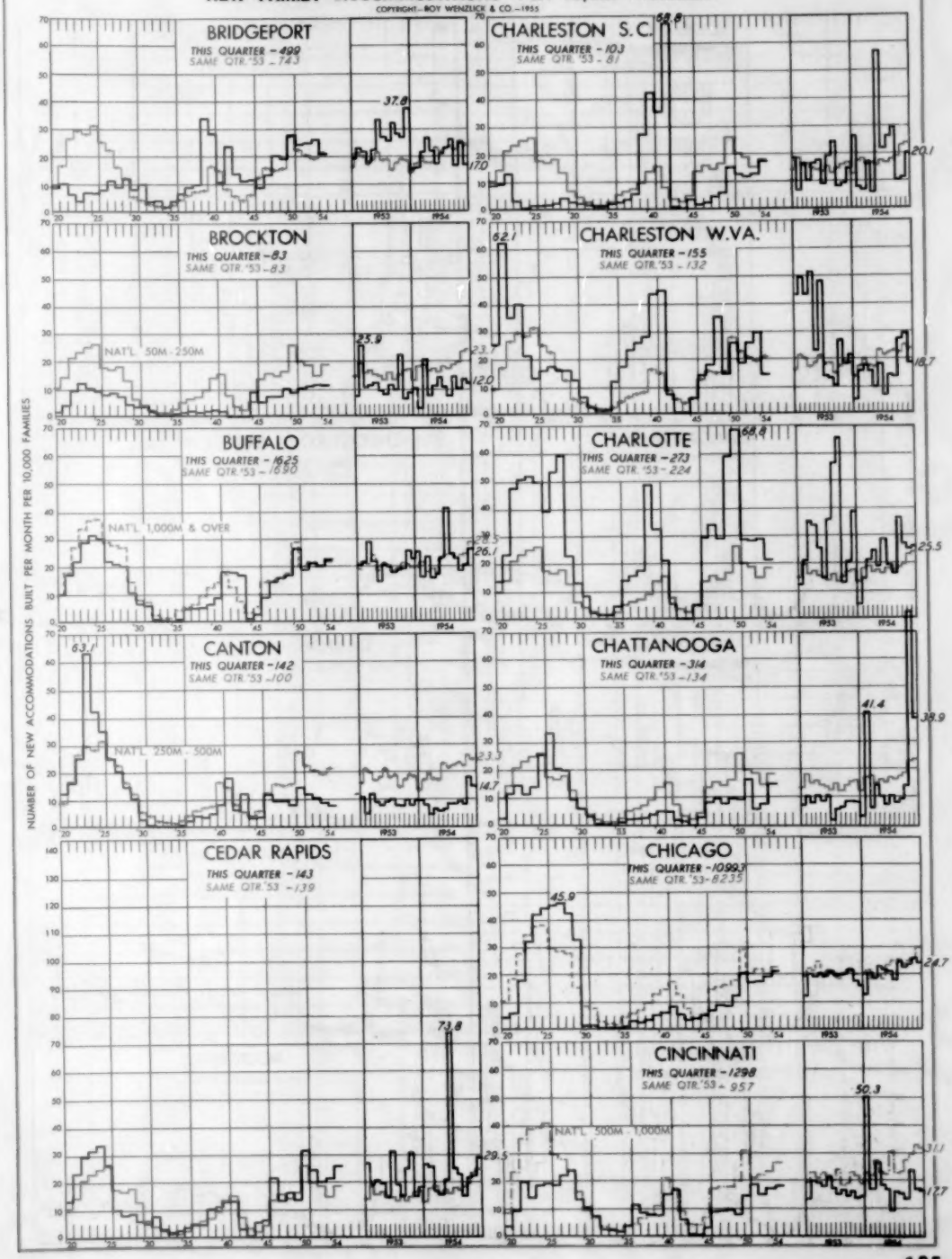

NEW FAMILY ACCOMMODATIONS PER 10,000 FAMILIES

COPYRIGHT—ROY WENZLICK & CO.—1955

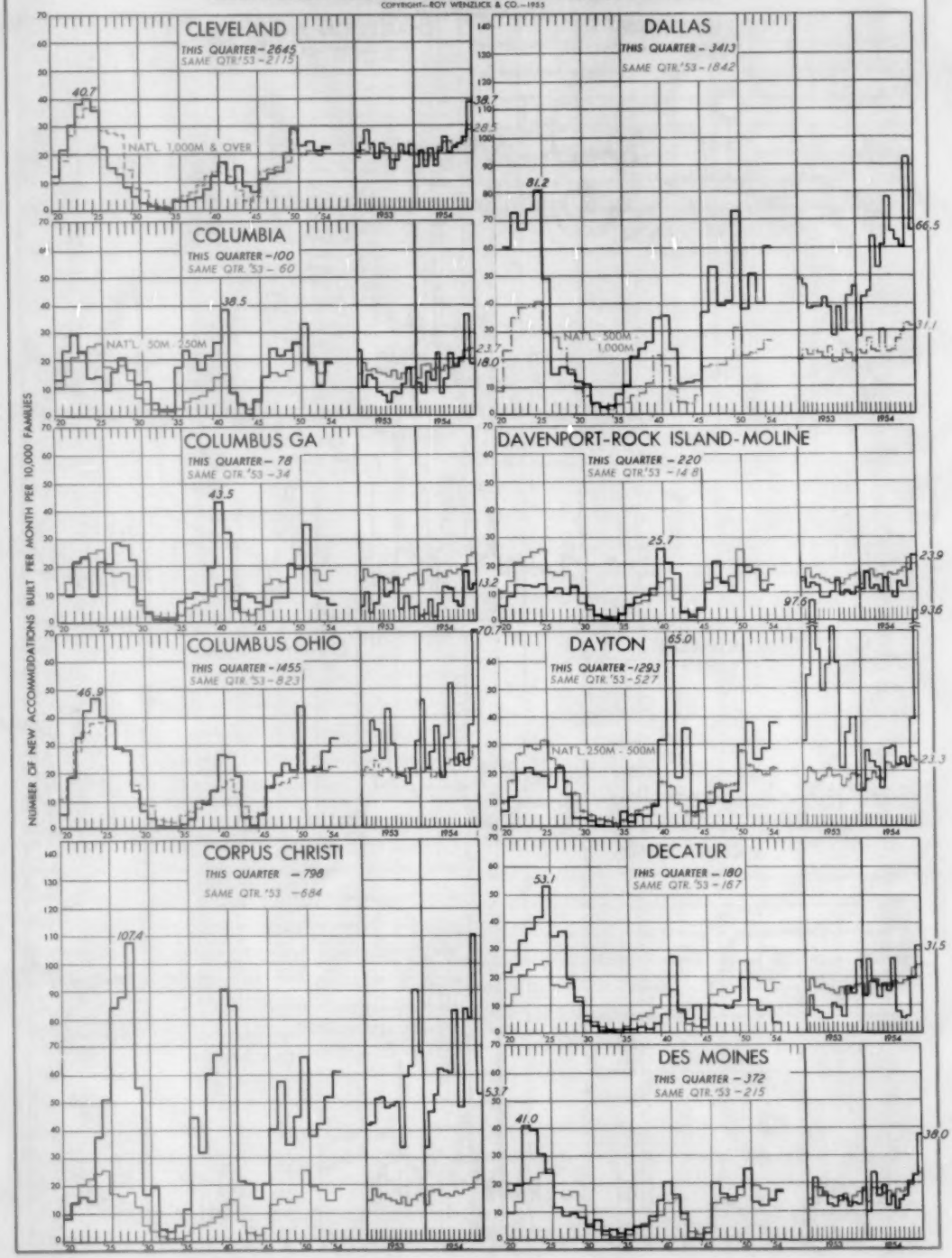

NEW FAMILY ACCOMMODATIONS PER 10,000 FAMILIES

COPYRIGHT—ROY WENZLICK & CO.—1955

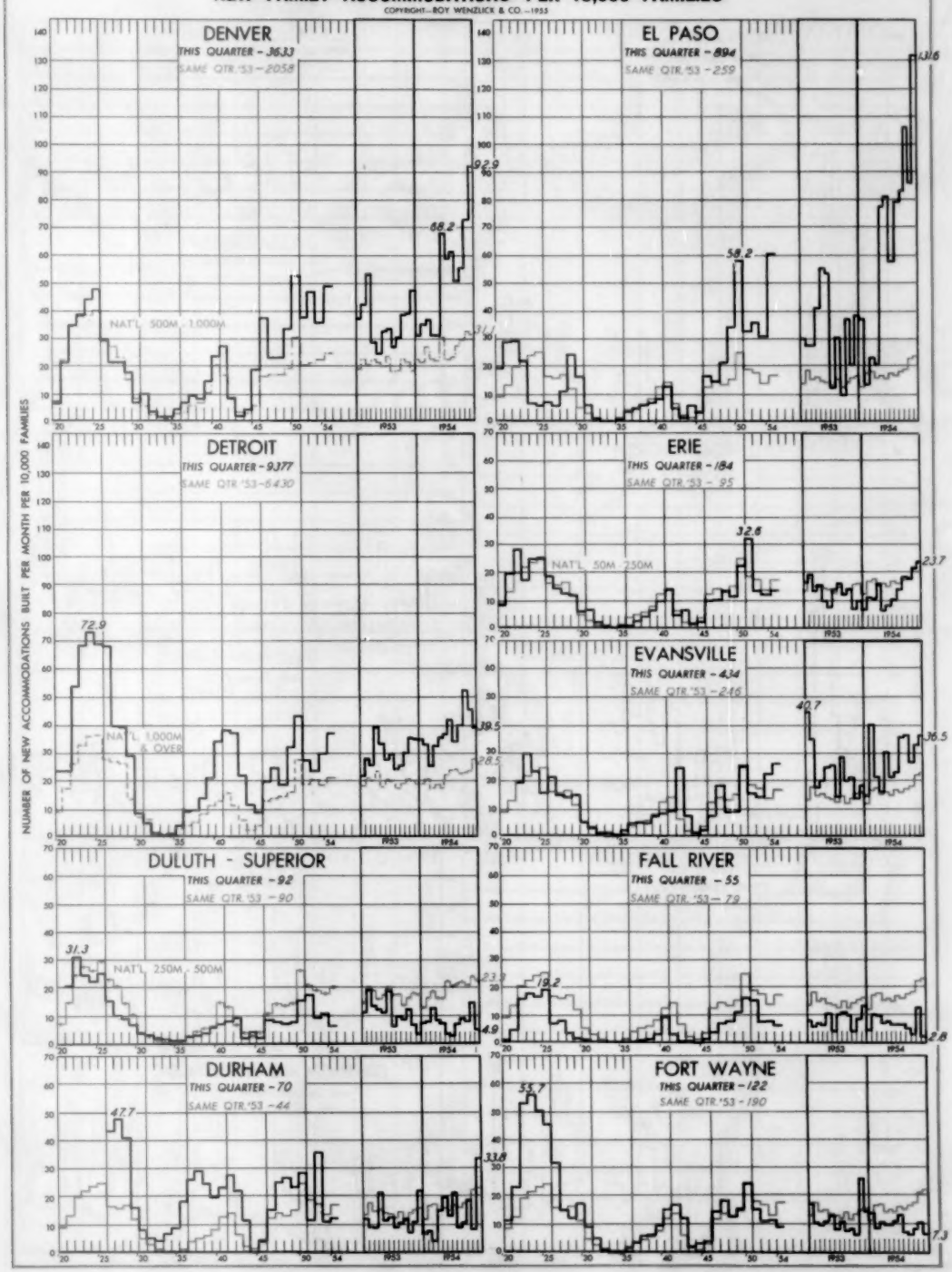

NEW FAMILY ACCOMMODATIONS PER 10,000 FAMILIES

COPYRIGHT—ROY WENZLICK & CO.—1955

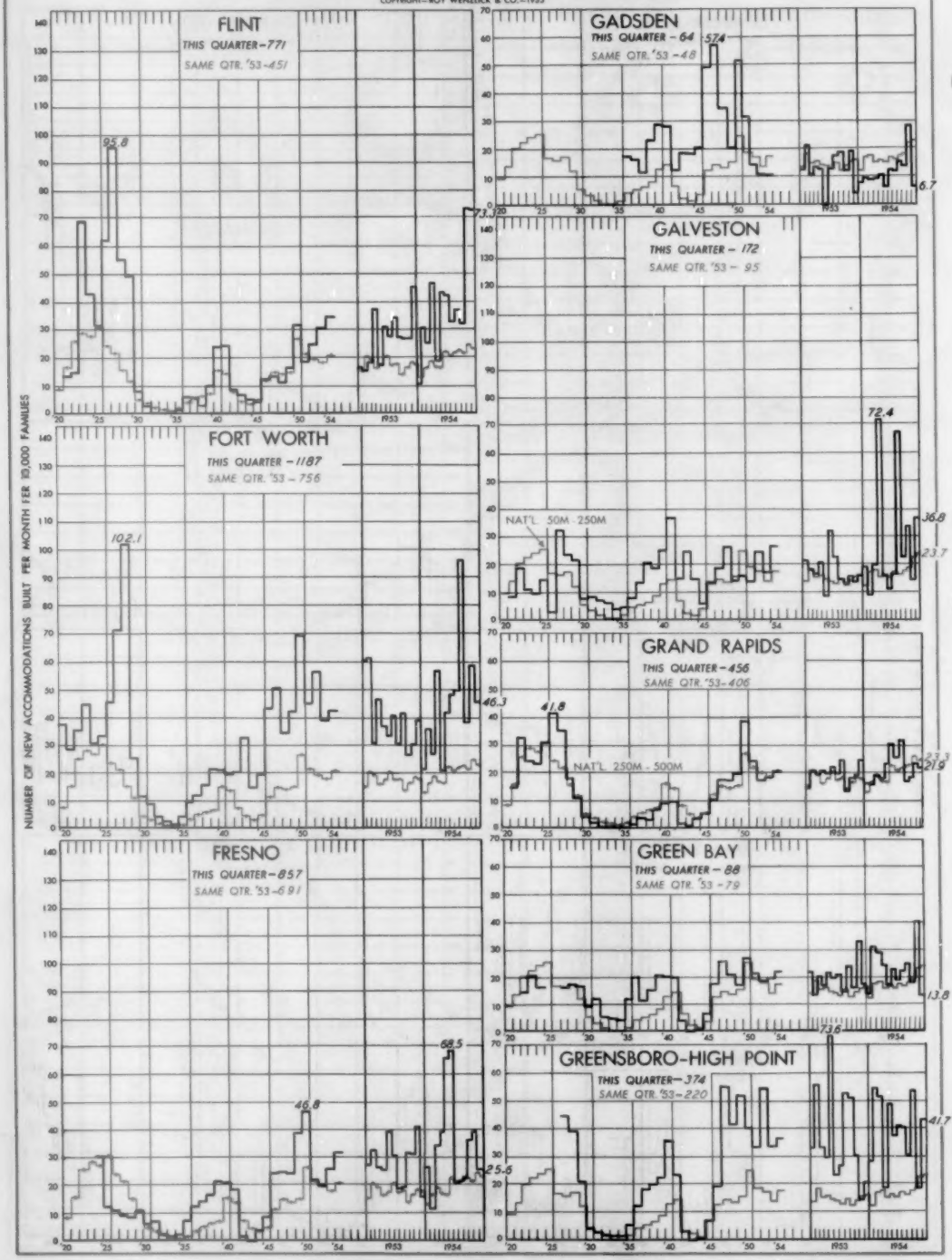

NEW FAMILY ACCOMMODATIONS PER 10,000 FAMILIES

COPYRIGHT—ROY WENZLICK & CO.—1955

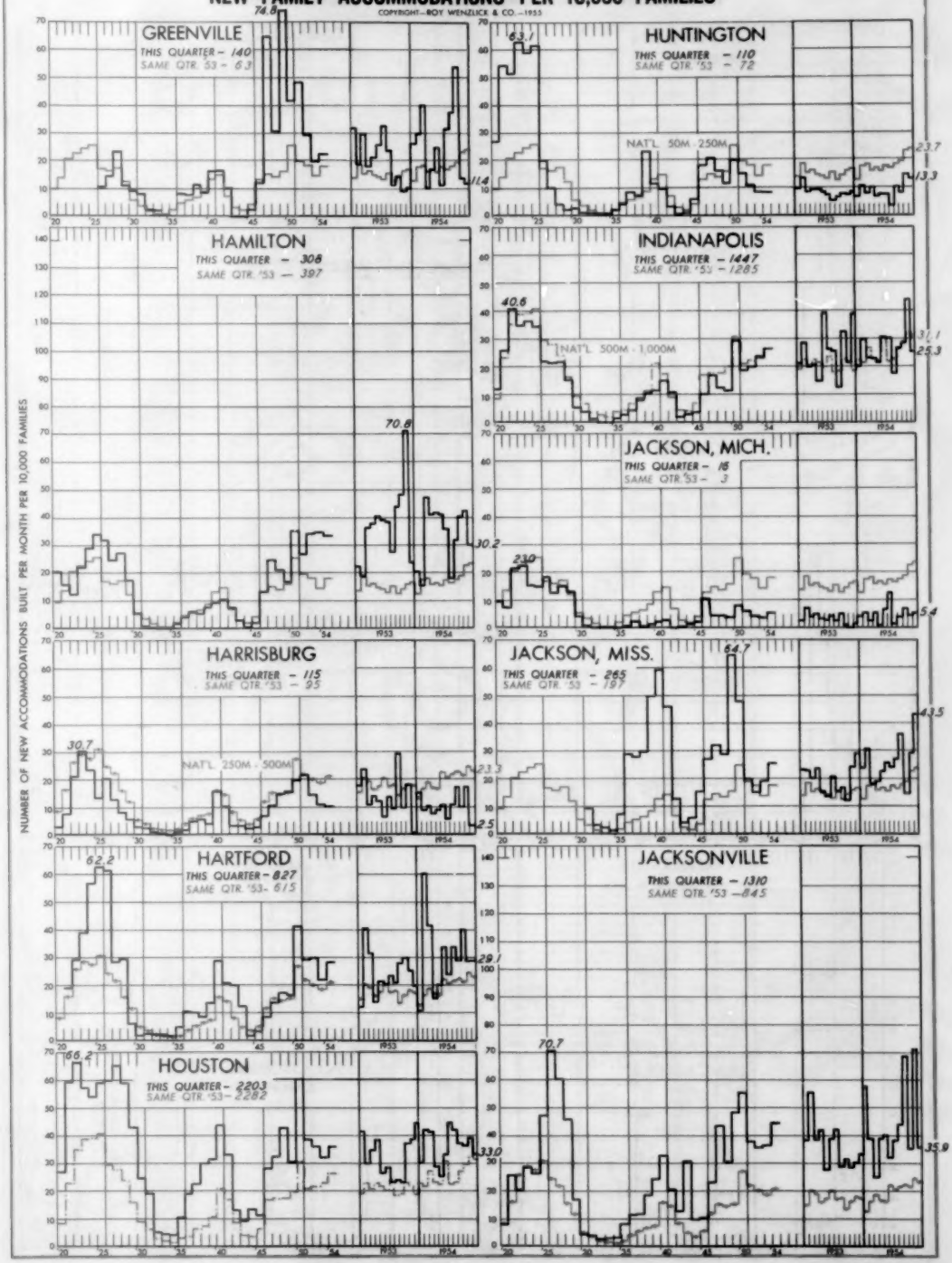

NEW FAMILY ACCOMMODATIONS PER 10,000 FAMILIES

COPYRIGHT—ROY WENZLICK & CO.—1955

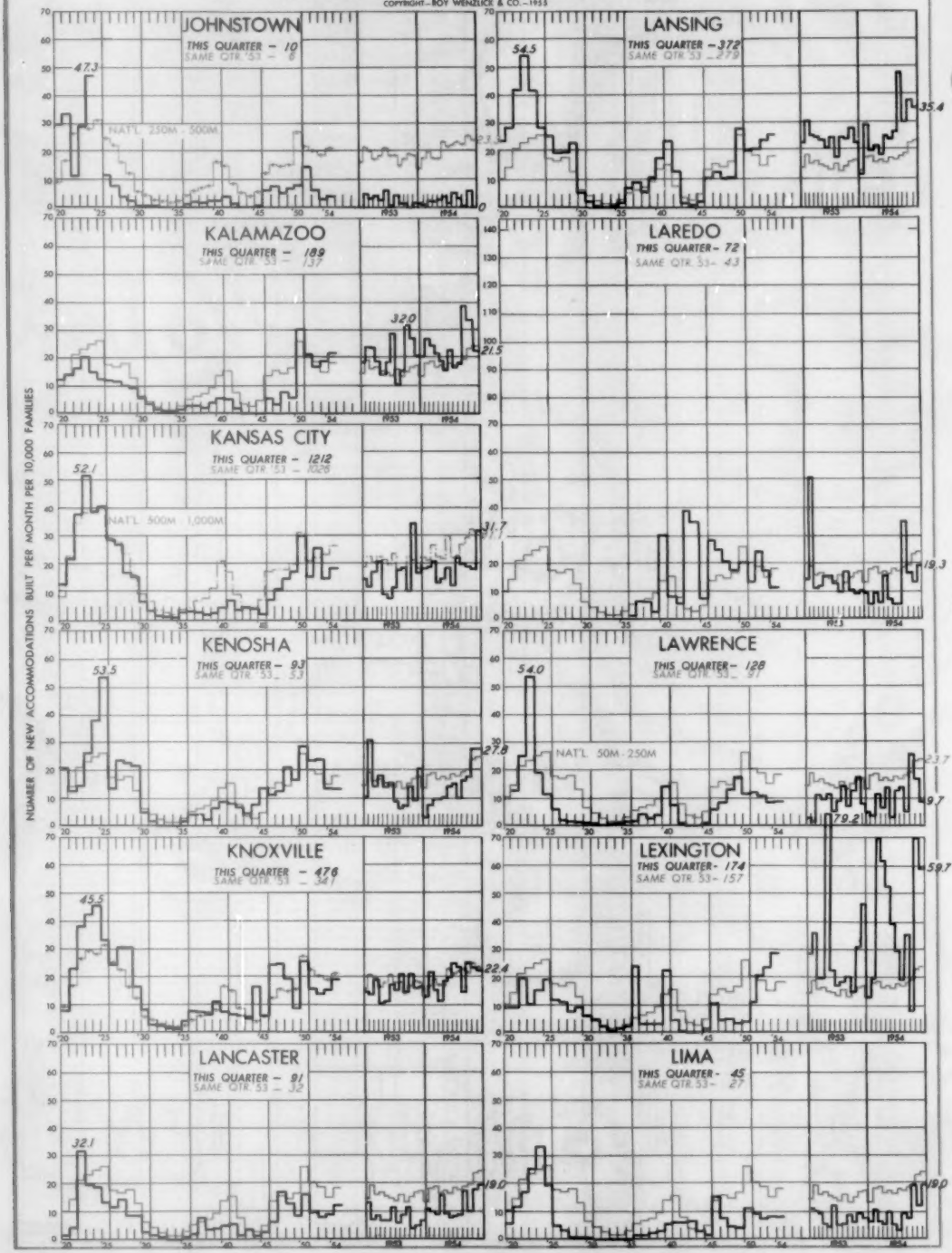

NEW FAMILY ACCOMMODATIONS PER 10,000 FAMILIES

COPYRIGHT—ROY WENZLICK & CO.—1955

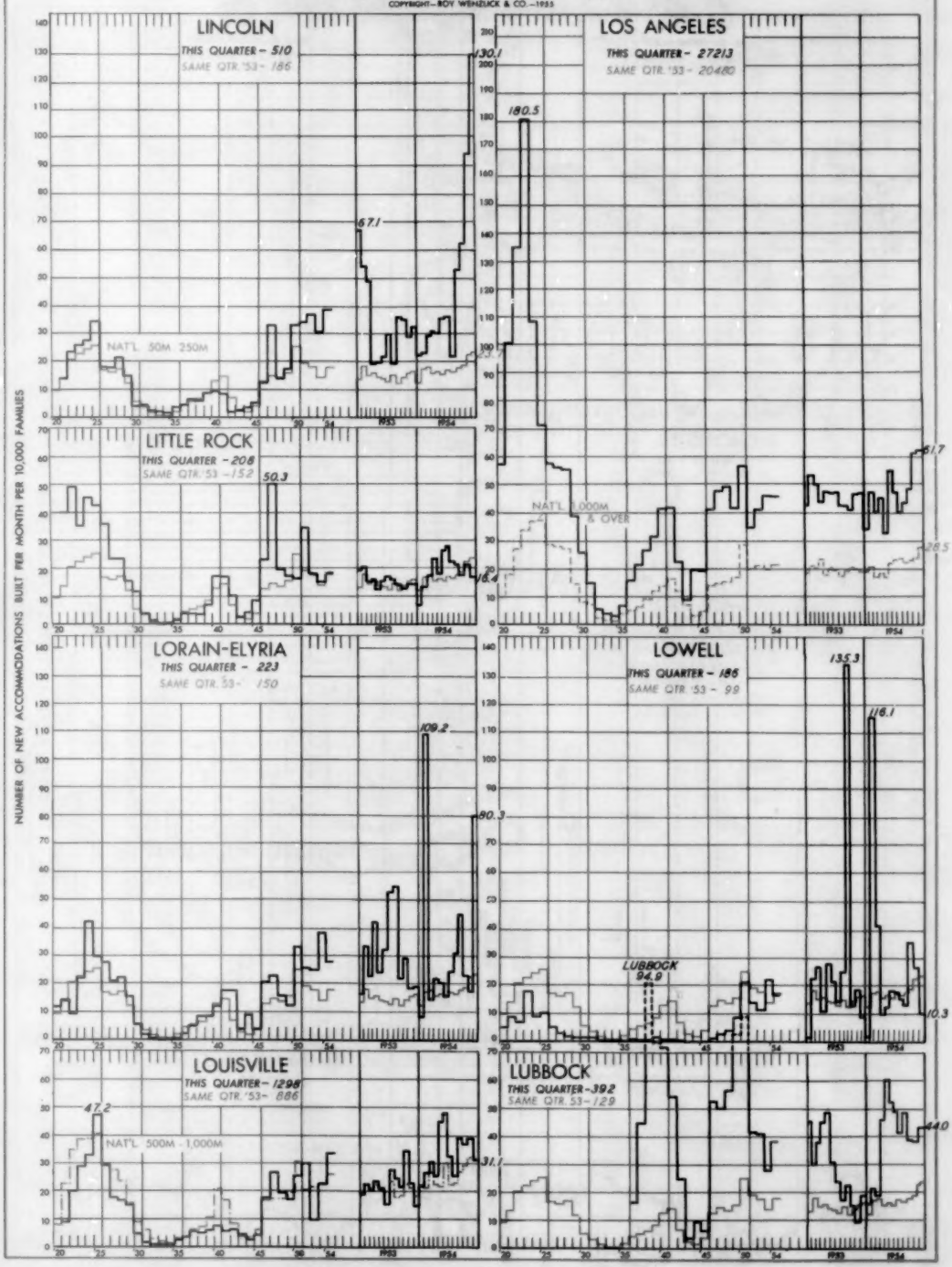

NEW FAMILY ACCOMMODATIONS PER 10,000 FAMILIES

COPYRIGHT—ROY WENZLICK & CO.—1955

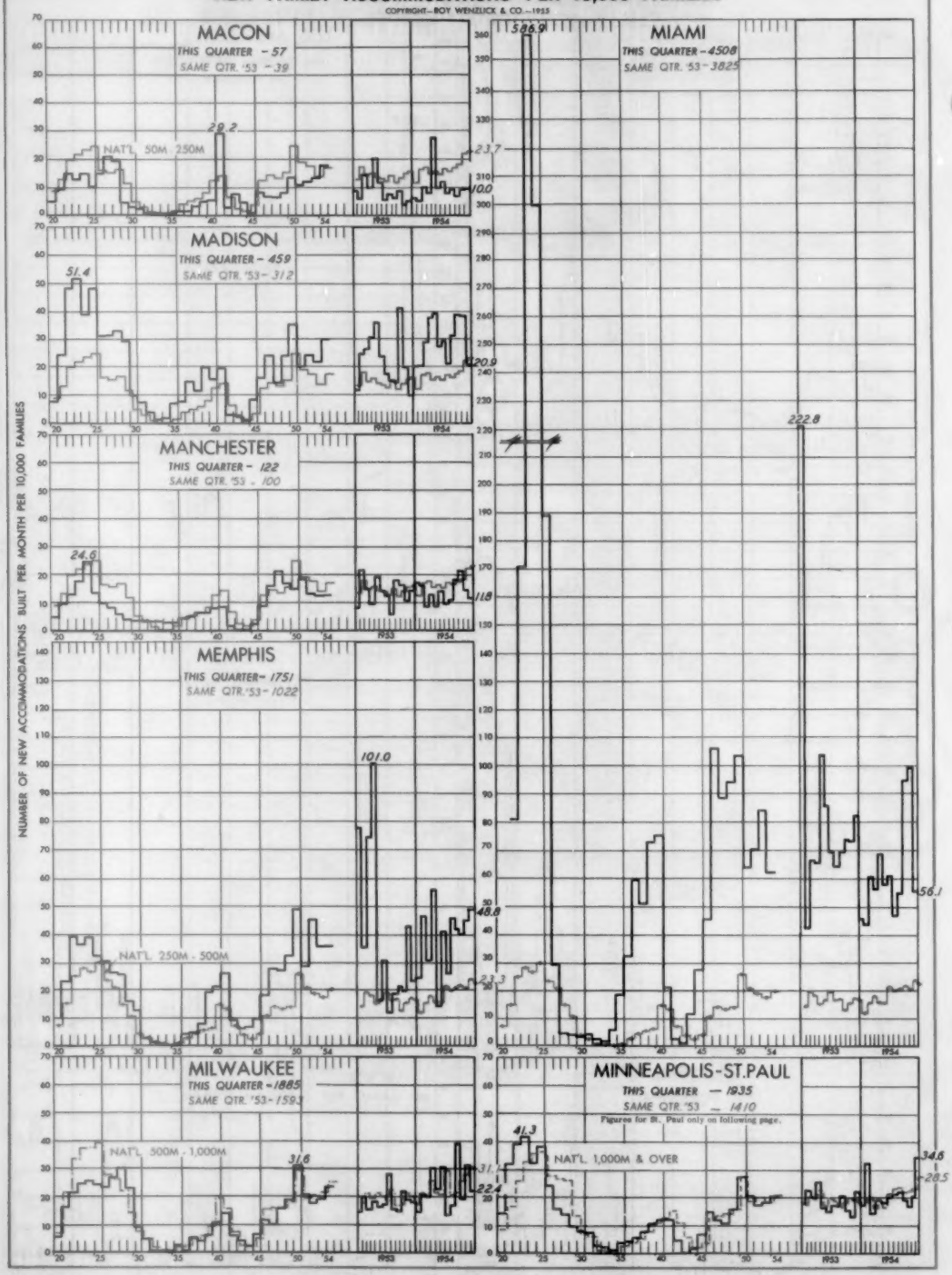

NEW FAMILY ACCOMMODATIONS PER 10,000 FAMILIES

COPYRIGHT—ROY WENZLICK & CO.—1955

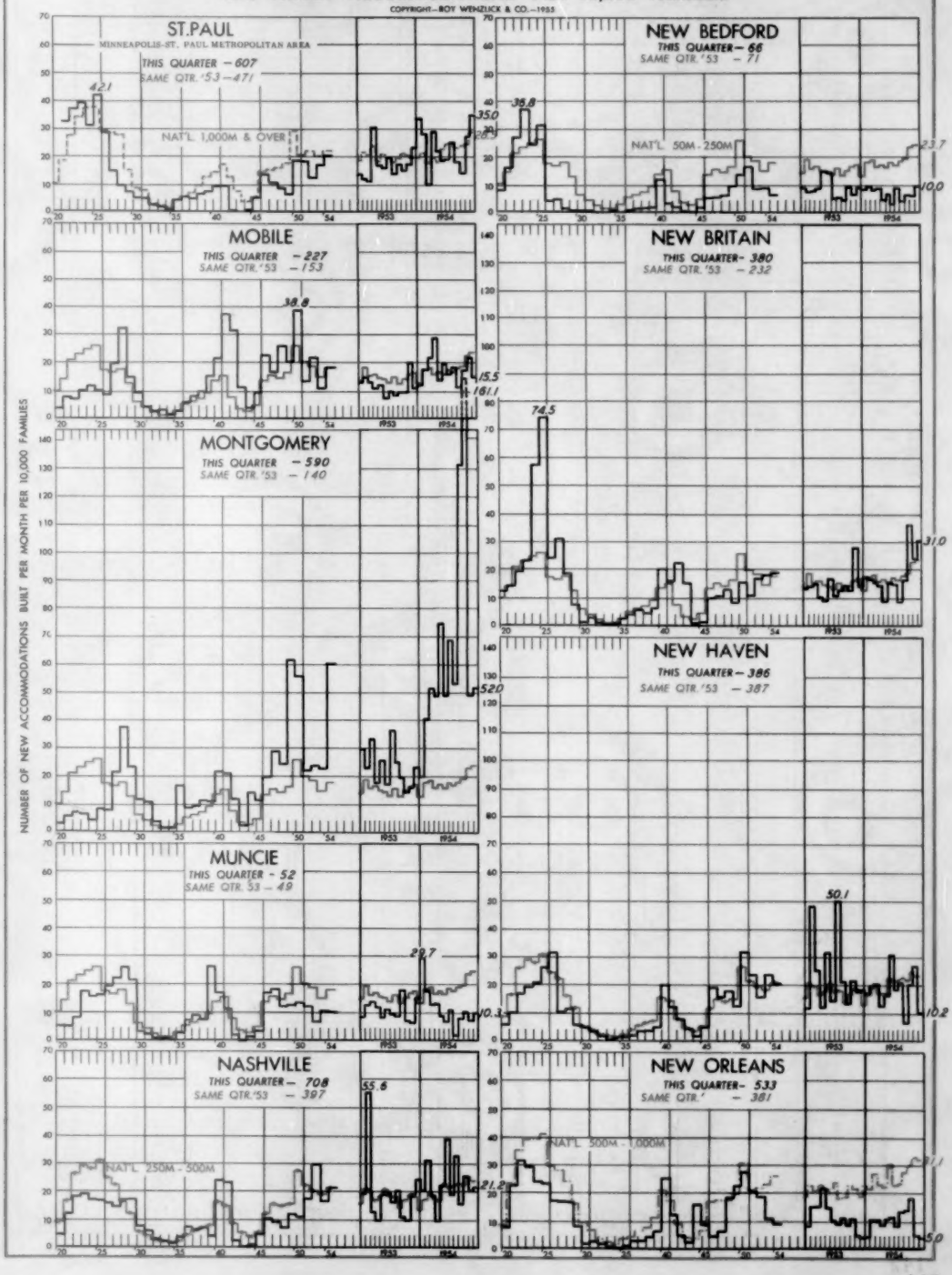

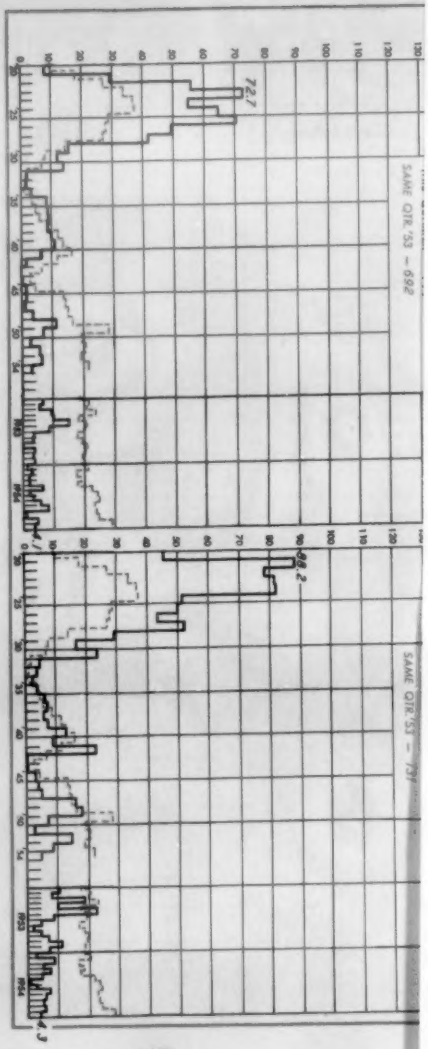



WENZLICK'S MARKET PRICE CALCULATOR

COPYRIGHT—ROY WENZLICK & CO.—1955

The table below can be used to find the average selling price of a single-family residence which has been well maintained, if a previous selling price is known. It assumes, however, that the previous selling price was a fair price at the time. Suppose, for instance, that a residence sold in April 1920 for $10,000 and that this was a fair price for the property at the time. The property has been well maintained and has been kept up to date by the usual modernization in plumbing in the bathroom and kitchen but no major additions have been made in the intervening period. By referring to the table you will find that the index for April 1920 is 2.65. It is merely necessary to multiply the selling price at that time by this index in order to find the average selling price today. Since $10,000 x 2.65 = $26,500, if this property has varied as the general market has varied, it should sell today for $26, 500, or, let us say, roughly between $26,000 and $27,000.

Year	Jan.	Feb.	Mar.	Apr.	May	June	July	Aug.	Sept.	Oct.	Nov.	Dec.
1908	-	-	-	-	-	3.31	-	-	-	-	-	-
1909	-	-	-	-	-	3.09	-	-	-	-	-	-
1910	-	-	-	-	-	3.09	-	-	-	-	-	-
1911	-	-	-	-	-	3.00	-	-	-	-	-	-
1912	-	-	-	-	-	2.99	-	-	-	-	-	-
1913	-	-	-	-	-	3.09	-	-	-	-	-	-
1914	-	-	-	-	-	3.86	-	-	-	-	-	-
1915	-	-	-	-	-	3.20	-	-	-	-	-	-
1916	-	-	-	-	-	3.19	-	-	-	-	-	-
1917	-	-	-	-	-	3.43	-	-	-	-	-	-
1918	-	-	-	-	-	3.63	-	-	-	-	-	-
1919	3.42	3.38	3.37	3.30	3.28	3.25	3.22	3.20	3.19	3.12	3.07	2.99
1920	2.83	2.72	2.65	2.65	2.70	2.72	2.75	2.70	2.65	2.60	2.51	2.38
1921	2.25	2.16	2.07	2.07	2.06	2.05	2.04	2.05	2.07	2.07	2.08	2.08
1922	2.08	2.08	2.10	2.11	2.12	2.13	2.14	2.11	2.09	2.07	2.05	2.03
1923	2.01	2.00	1.97	1.95	1.95	1.95	1.95	1.95	1.95	1.94	1.93	1.92
1924	1.92	1.91	1.89	1.88	1.87	1.84	1.81	1.81	1.80	1.79	1.78	1.78
1925	1.77	1.76	1.76	1.76	1.75	1.74	1.74	1.72	1.71	1.71	1.70	1.70
1926	1.71	1.72	1.72	1.72	1.72	1.72	1.72	1.74	1.74	1.75	1.76	1.76
1927	1.75	1.75	1.75	1.75	1.75	1.75	1.75	1.74	1.74	1.74	1.74	1.74
1928	1.74	1.74	1.75	1.74	1.74	1.73	1.73	1.72	1.72	1.71	1.70	1.69
1929	1.68	1.68	1.68	1.68	1.69	1.70	1.72	1.73	1.74	1.76	1.77	1.79
1930	1.81	1.83	1.85	1.87	1.88	1.89	1.90	1.91	1.93	1.95	1.98	1.99
1931	2.02	2.04	2.05	2.08	2.11	2.15	2.21	2.31	2.45	2.60	2.72	2.90
1932	3.05	3.21	3.40	3.55	3.60	3.60	3.56	3.51	3.46	3.42	3.38	3.33
1933	3.25	3.21	3.17	3.12	3.09	3.21	2.99	2.95	2.92	2.90	2.87	2.85
1934	2.83	2.80	2.78	2.77	2.77	2.77	2.77	2.77	2.77	2.76	2.75	2.78
1935	2.82	2.90	2.98	3.05	3.11	3.15	3.15	3.13	3.11	3.10	3.04	3.00
1936	2.98	2.95	2.92	2.90	2.90	2.90	2.90	2.90	2.90	2.90	2.90	2.90
1937	2.90	2.90	2.91	2.97	3.00	3.04	3.09	3.02	2.95	2.87	2.80	2.65
1938	2.50	2.40	2.28	2.22	2.23	2.38	2.44	2.58	2.67	2.74	2.78	2.81
1939	2.82	2.83	2.84	2.86	2.87	2.88	2.90	2.90	2.90	2.90	2.90	2.90
1940	2.90	2.91	2.94	3.00	3.02	3.05	3.09	3.09	3.09	3.09	3.09	3.09
1941	3.09	3.09	3.09	3.09	3.09	3.09	2.99	2.81	2.81	2.72	2.72	2.65
1942	2.72	2.65	2.65	2.65	2.65	2.58	2.58	2.50	2.50	2.50	2.50	2.58
1943	2.58	2.58	2.58	2.58	2.50	2.50	2.44	2.44	2.44	2.44	2.44	2.44
1944	2.32	2.32	2.21	2.16	2.21	2.16	2.15	2.14	2.13	2.10	2.09	2.05
1945	2.02	1.99	1.98	1.95	1.91	1.87	1.85	1.82	1.77	1.73	1.69	1.65
1946	1.59	1.55	1.50	1.46	1.44	1.41	1.38	1.35	1.34	1.33	1.32	1.32
1947	1.32	1.32	1.33	1.32	1.31	1.31	1.31	1.31	1.29	1.29	1.27	1.26
1948	1.25	1.23	1.23	1.22	1.22	1.21	1.20	1.20	1.19	1.19	1.20	1.20
1949	1.21	1.21	1.20	1.20	1.21	1.21	1.21	1.21	1.22	1.22	1.21	1.21
1950	1.21	1.20	1.20	1.20	1.18	1.17	1.16	1.15	1.15	1.14	1.13	1.11
1951	1.10	1.09	1.09	1.08	1.07	1.07	1.06	1.06	1.05	1.05	1.04	1.04
1952	1.04	1.04	1.03	1.03	1.03	1.04	1.04	1.04	1.03	1.04	1.04	1.04
1953	1.05	1.04	1.04	1.05	1.05	1.04	1.04	1.04	1.04	1.04	1.03	1.03
1954	1.03	1.02	1.02	1.01	1.01	1.01	1.01	1.01	1.01	1.01	1.01	1.00
1955	1.00											

The selling price arrived at from the table can be checked against the chart below if the replacement cost new of the entire property is available. By entire property is meant the replacement cost of the building, the land, driveways, and walks, planting, etc. On the average at the present time a single-family residence will sell for the percentage of its replacement cost new shown on this chart.

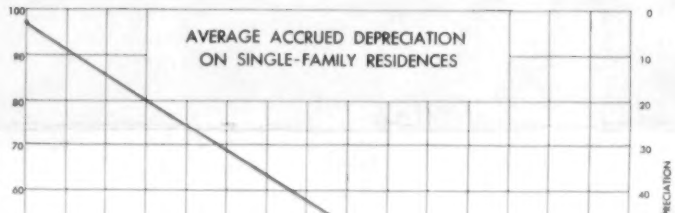

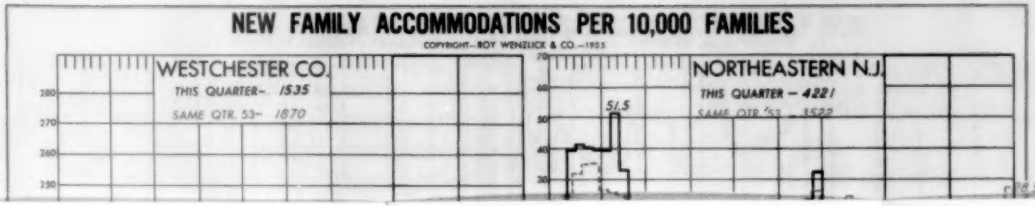

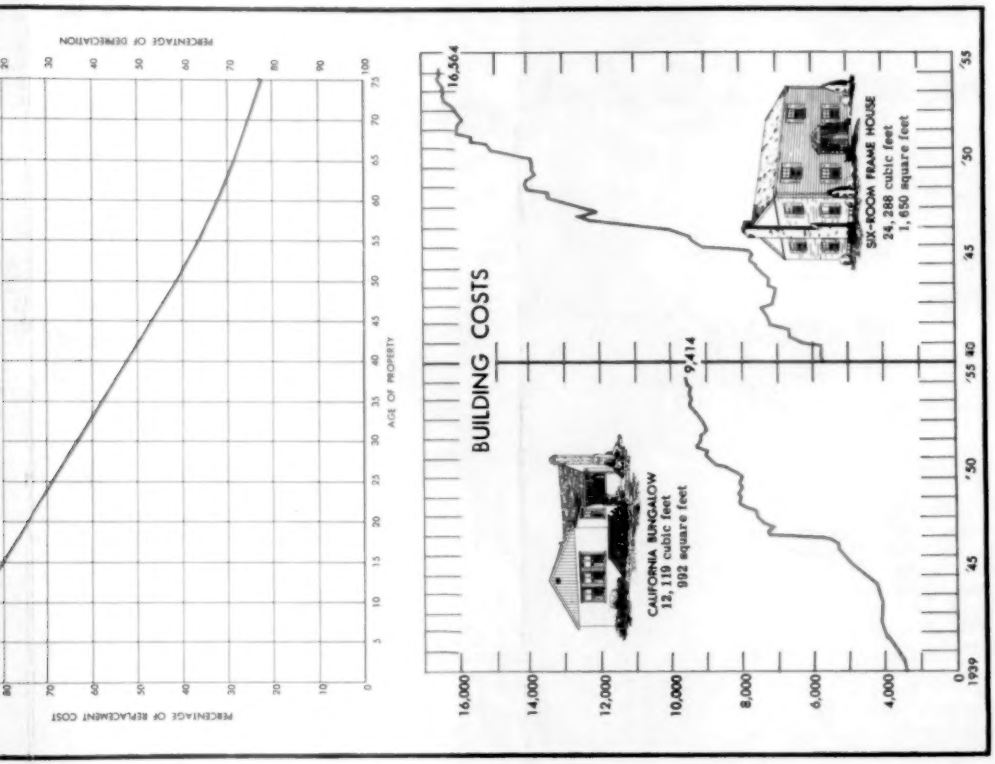

REFERENCE GUIDE TO REAL ESTATE TRENDS

Based on information taken from *The Real Estate ANALYST*

Copyright 1955
ROY WENZLICK & CO.
Saint Louis

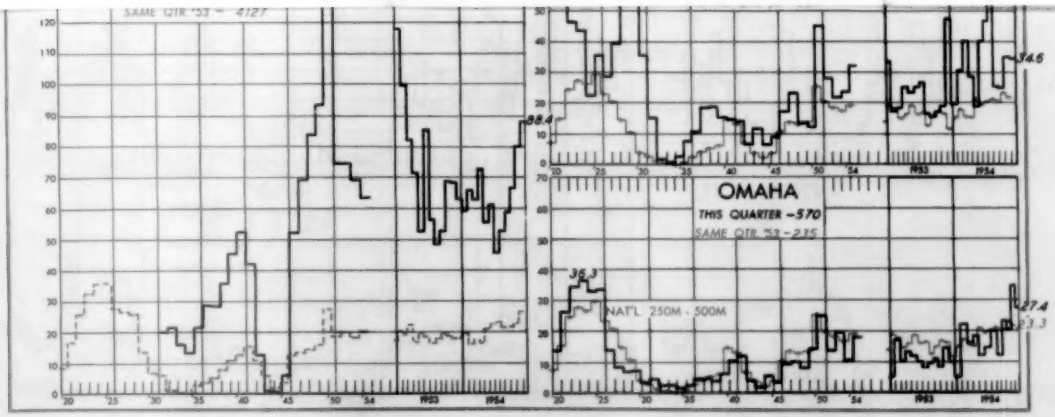

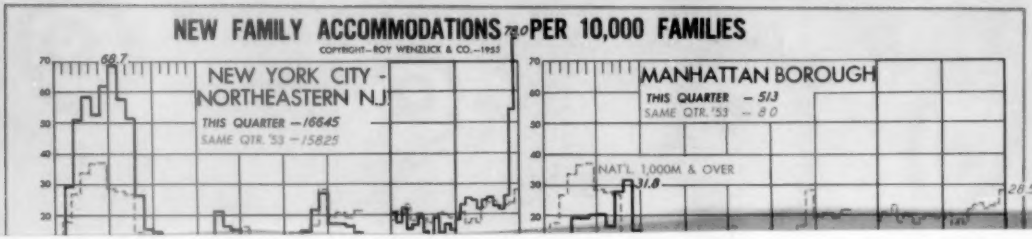

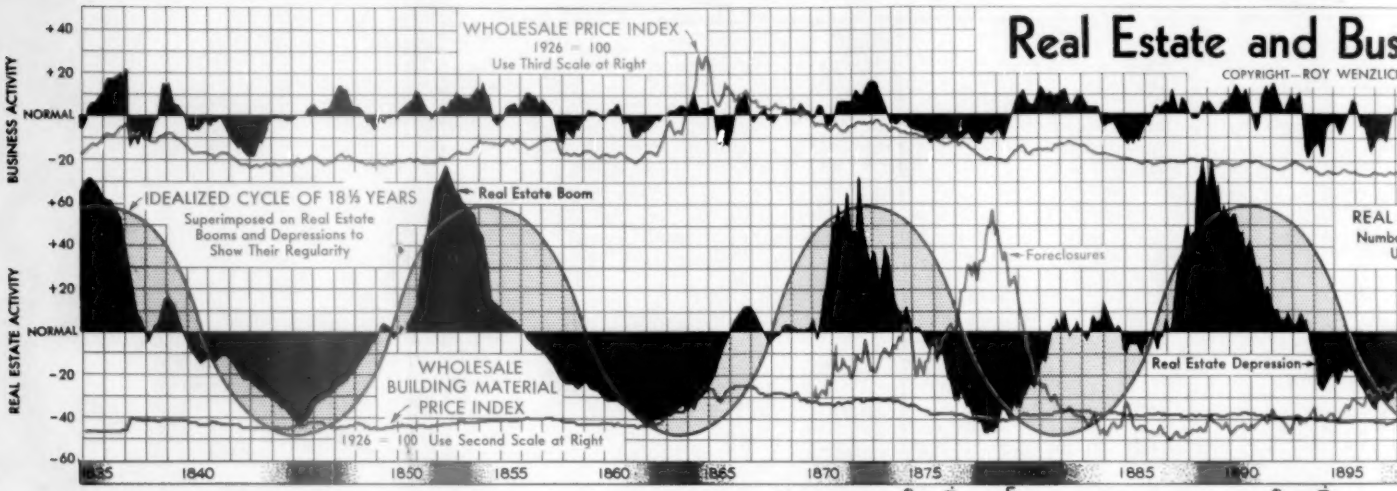

This chart is computed by Roy Wenzlick & Co. from monthly data which it gathers from all principal cities of the United States. This chart summarizes the accumulated experience of more than a century of real estate operations in the United States. It indicates that real estate can be a good long-term permanent investment, but not that any particular piece is necessarily a good investment now. This chart does indicate that the present period is an advantageous time to sell real estate if sale is contemplated for any time during the next 5 years. It further indicates that now is the time to reduce mortgage indebtedness to a minimum.

A table and chart for calculating market value of specific residential properties will be found on the other side of this sheet.

Vacancy Slowly Absorbed.
Housing Shortage Develops.
Rentals and Market Prices Rise.
Boom Hysteria Develops,
Producing Ready Market
at Inflated Prices.

Sell Real Estate

Building Boom Producing
Dwelling Units Faster than the
Rate of Absorption. Demand
Shrinking, Vacancies Increasing.
Rentals and Values Falling.
Foreclosures Depress Prices
Throwing Distress Properties on
an Uninterested Market.

Buy Real Estate

Vacancy Slowly Absorbed.
Housing Shortage Develops.
Rentals and Market Prices Rise.
Boom Hysteria Develops,
Producing Ready Market
at Inflated Prices.

Sell Real Estate

Building Boom Producing
Dwelling Units Faster than the
Rate of Absorption. Demand
Shrinking, Vacancies Increasing.
Rentals and Values Falling.
Foreclosures Depress Prices
Throwing Distress Properties

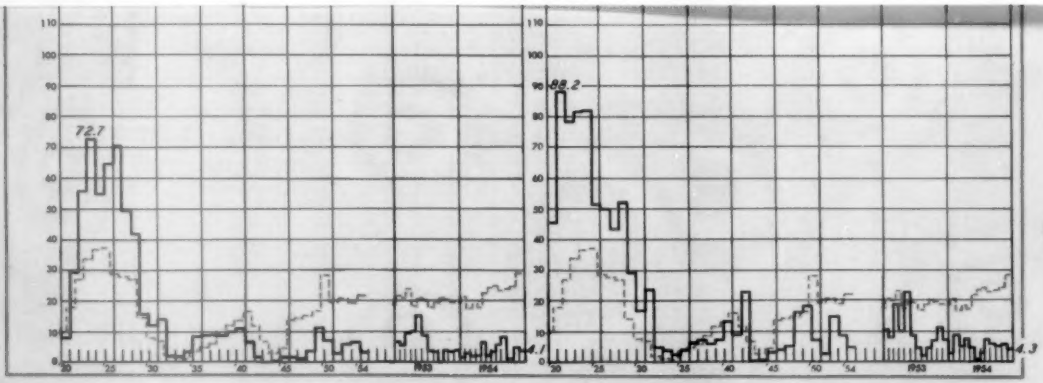

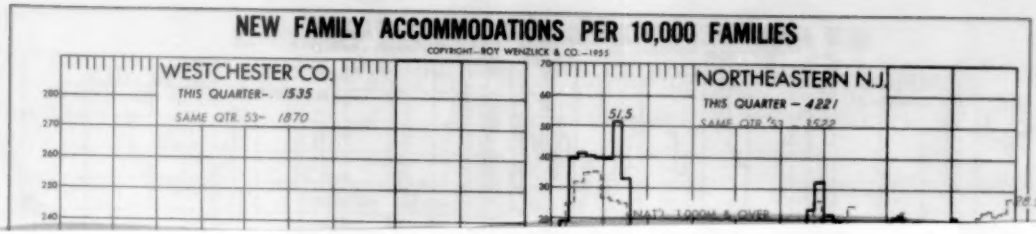

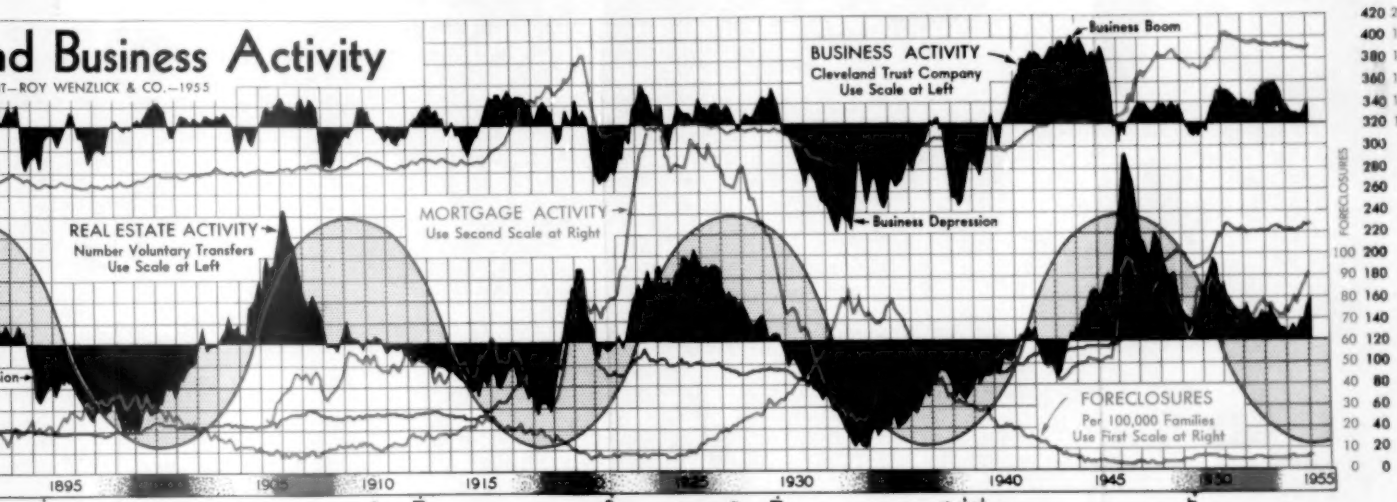

Rate of Absorption. Demand Shrinking, Vacancies Increasing. Rentals and Values Falling. Foreclosures Depress Prices Throwing Distress Properties on an Uninterested Market.

Buy Real Estate
Vacancy Slowly Absorbed. Housing Shortage Develops. Rentals and Market Prices Rise. Boom Hysteria Develops, Producing Ready Market at Inflated Prices.

Sell Real Estate
Building Boom Producing Dwelling Units Faster than the Rate of Absorption. Demand Shrinking, Vacancies Increasing. Rentals and Values Falling. Foreclosures Depress Prices Throwing Distress Properties on an Uninterested Market.

Buy Real Estate
Vacancy Slowly Absorbed. Housing Shortage Develops. Rentals and Market Prices Rise. Boom Hysteria Develops, Producing Ready Market at Inflated Prices.

Sell Real Estate
Building Boom Producing Dwelling Units Faster than the Rate of Absorption. Demand Shrinking, Vacancies Increasing. Rentals and Values Falling. Foreclosures Depress Prices Throwing Distress Properties on an Uninterested Market.

Buy Real Estate
Vacancy Slowly Absorbed. Housing Shortage Develops. Market Prices Rise Until Sales Prices Equal or Exceed Replacement Cost, Resulting in a Building Boom Interrupted by War Restrictions. Building Boom Resumed. Demand Still Increasing. Boom Hysteria Develops, Producing Ready Market at Inflated Prices. General Monetary Inflation Forces Construction Costs Still Higher. This Again Stimulated by the Additional Inflation Accompanying the Korean War.

Sell Less Desirable Real Estate, and pay down mortgages on better properties.

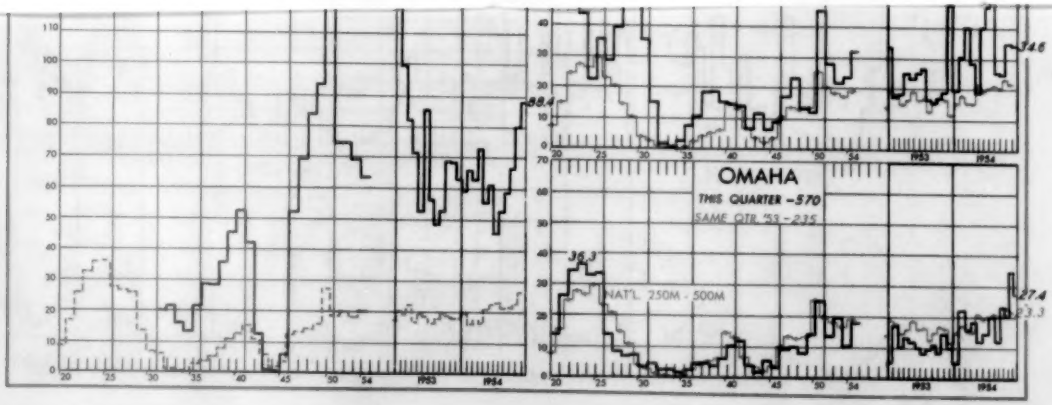

NEW FAMILY ACCOMMODATIONS PER 10,000 FAMILIES

COPYRIGHT—ROY WENZLICK & CO.—1955

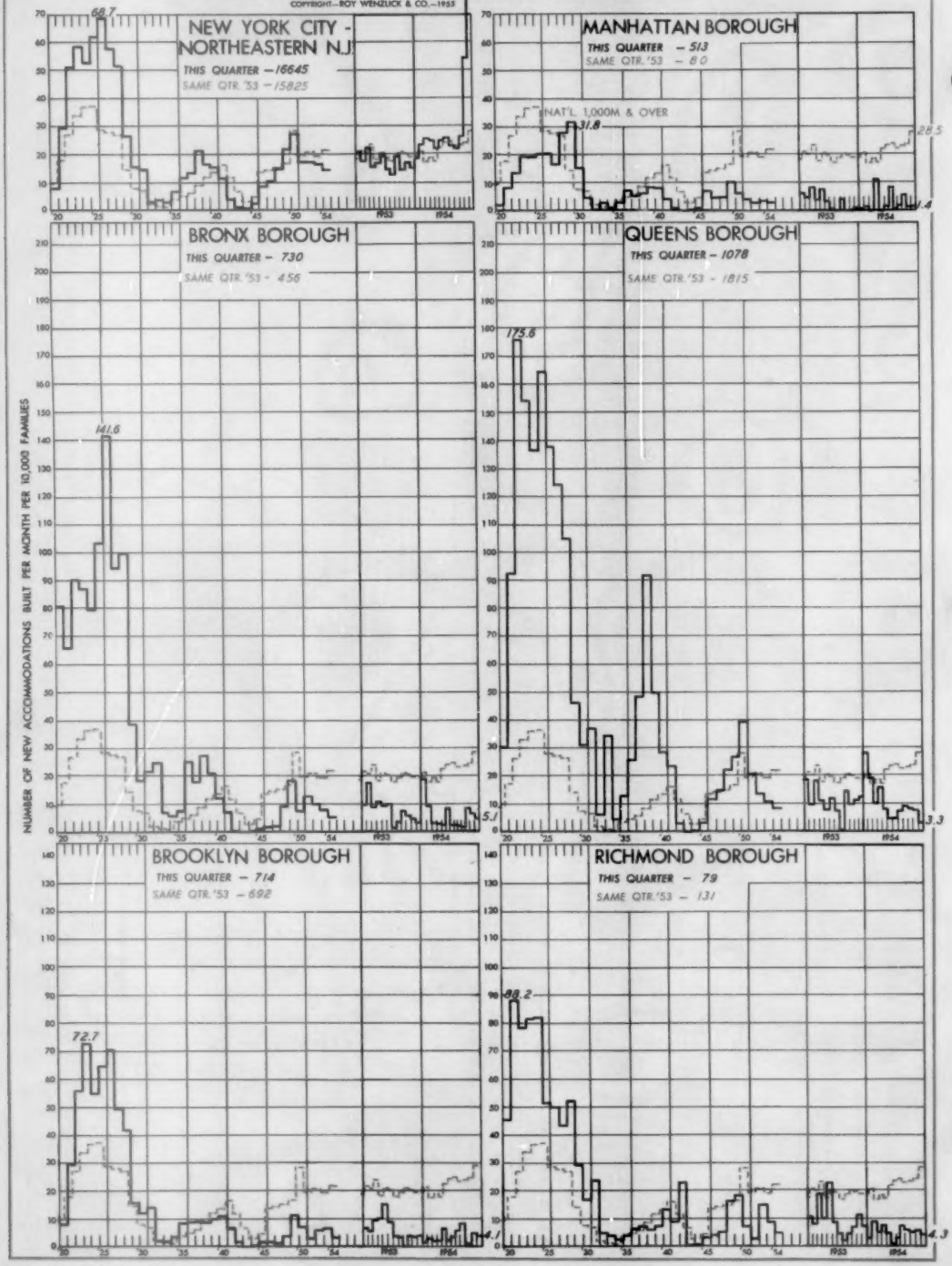

NEW FAMILY ACCOMMODATIONS PER 10,000 FAMILIES

COPYRIGHT—ROY WENZLICK & CO.—1955

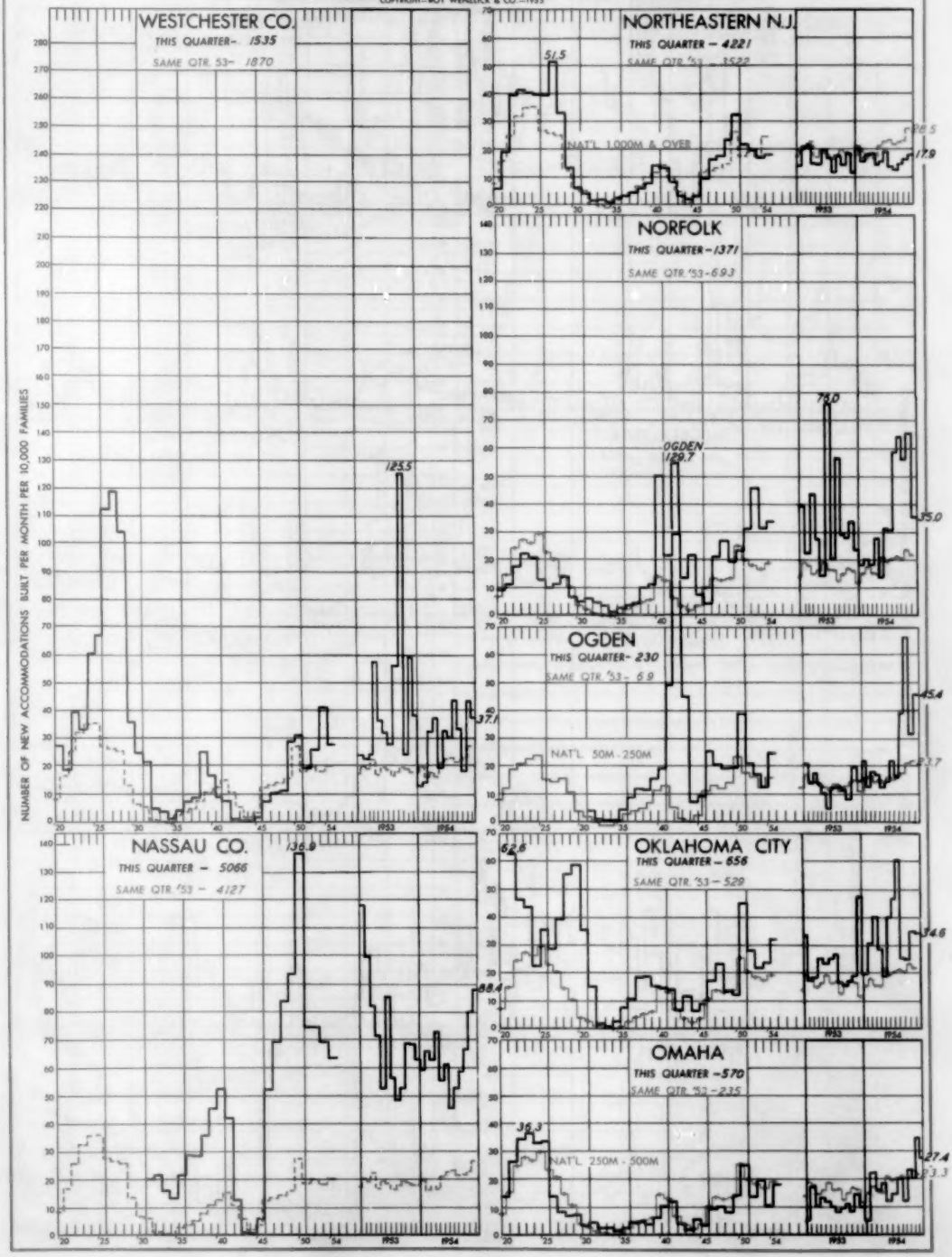

NEW FAMILY ACCOMMODATIONS PER 10,000 FAMILIES

COPYRIGHT—ROY WENZLICK & CO.—1955

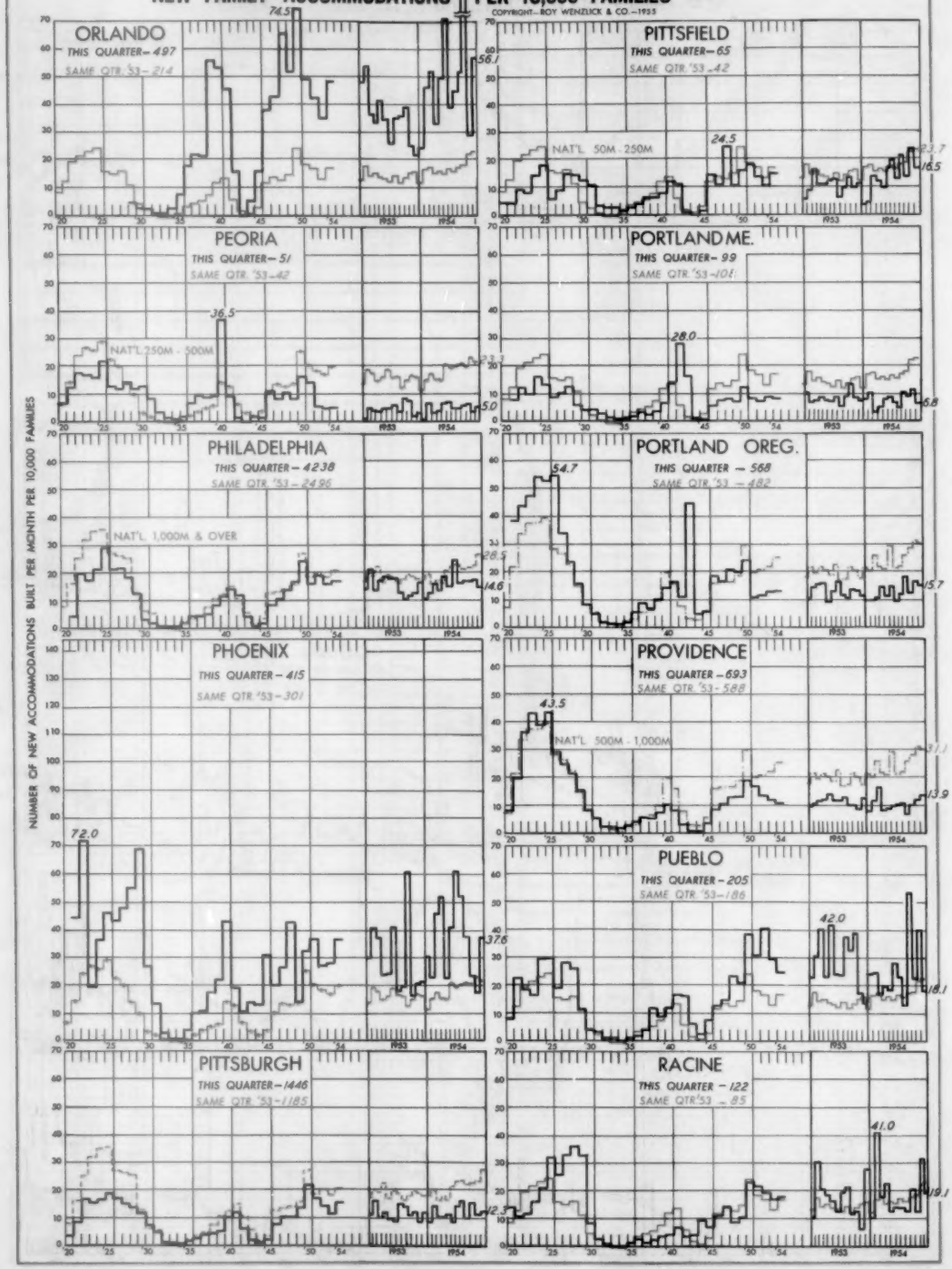

NEW FAMILY ACCOMMODATIONS PER 10,000 FAMILIES

COPYRIGHT—ROY WENZLICK & CO.—1955

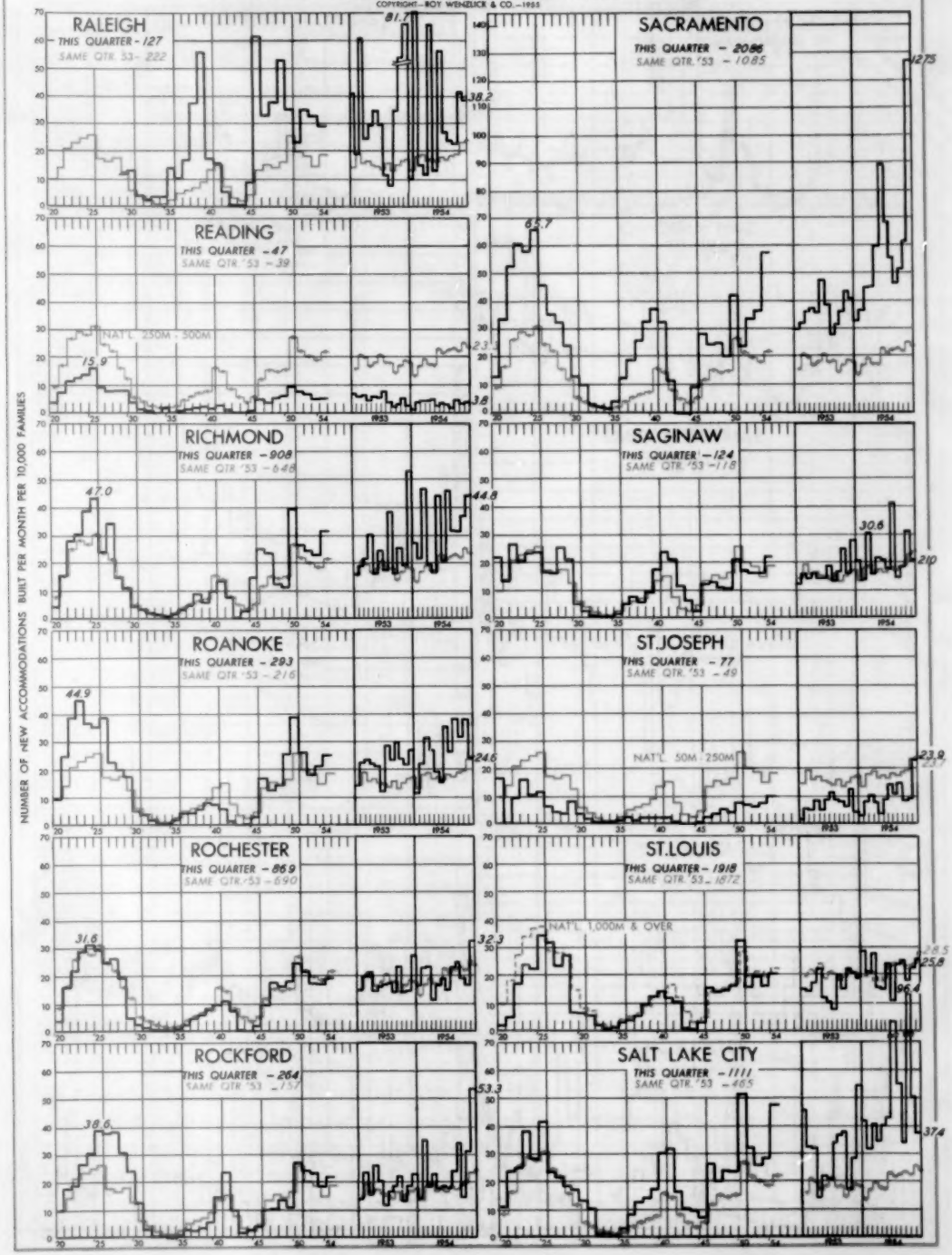

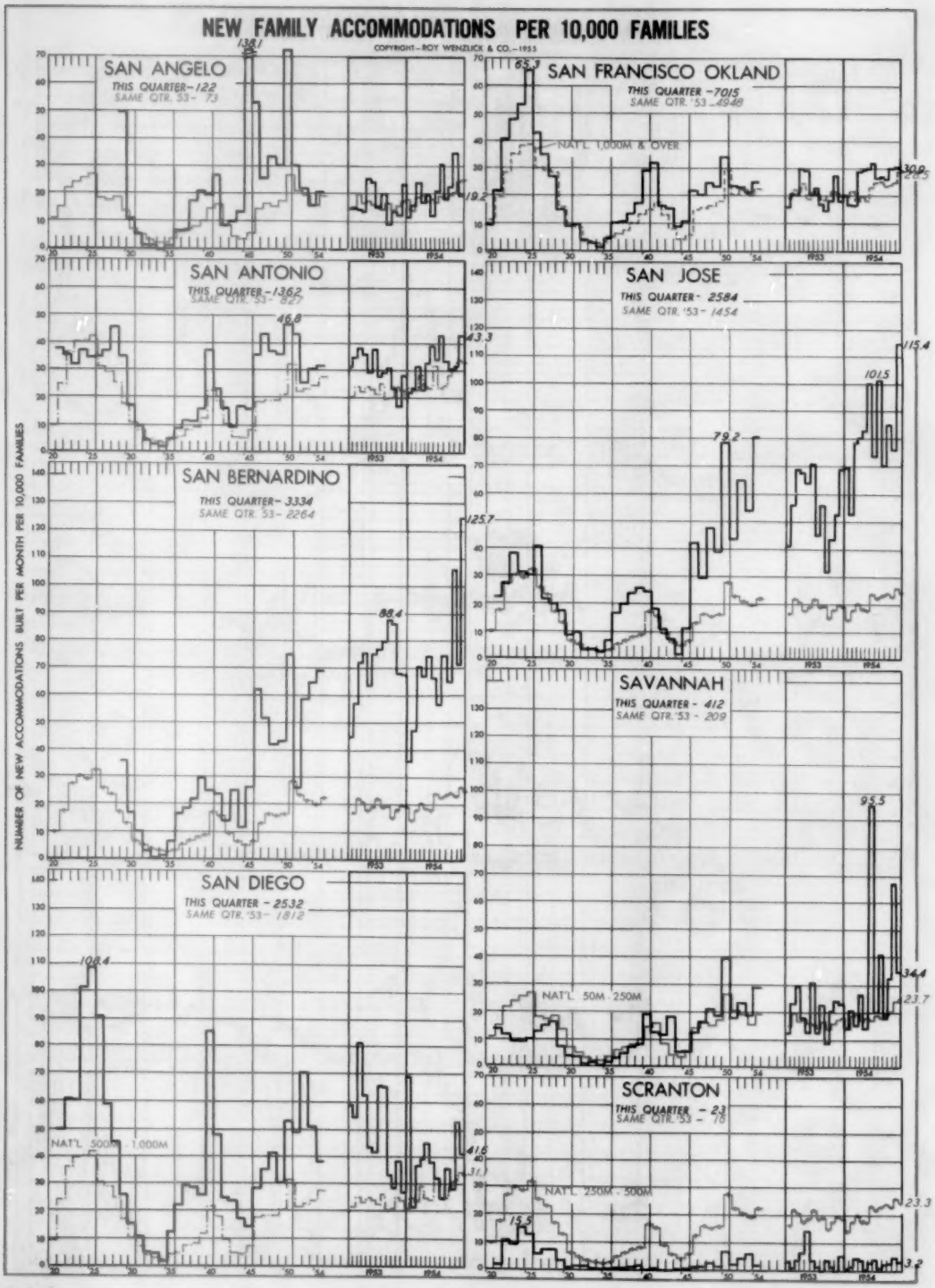
NEW FAMILY ACCOMMODATIONS PER 10,000 FAMILIES
COPYRIGHT—ROY WENZLICK & CO.—1953
NUMBER OF NEW ACCOMMODATIONS BUILT PER MONTH PER 10,000 FAMILIES
SAN ANGELO
THIS QUARTER—122
SAME QTR. '53— 73
138.1
SAN FRANCISCO OKLAND
THIS QUARTER —7015
SAME QTR. '53 4948
65.3
NAT'L 1,000M & OVER
19.2
30.9
22.5
SAN ANTONIO
THIS QUARTER—1362
SAME QTR. '53— 827
46.8
43.3
SAN JOSE
THIS QUARTER— 2584
SAME QTR. '53— 1454
115.4
101.5
79.2
125.7
SAN BERNARDINO
THIS QUARTER— 3334
SAME QTR. '53— 2264
89.4
SAVANNAH
THIS QUARTER— 412
SAME QTR. '53 — 209
95.5
34.4
23.7
NAT'L 50M-250M
SAN DIEGO
THIS QUARTER — 2532
SAME QTR. '53— 1812
102.4
NAT'L 500M-1,000M
41.6
31.1
SCRANTON
THIS QUARTER — 23
SAME QTR. '53 — 18
NAT'L 250M-500M
15.5
23.3
3.2
'20 '25 '30 '35 '40 '45 '50 '54 1953 1954

NEW FAMILY ACCOMMODATIONS PER 10,000 FAMILIES

COPYRIGHT—ROY WENZLICK & CO.—1955

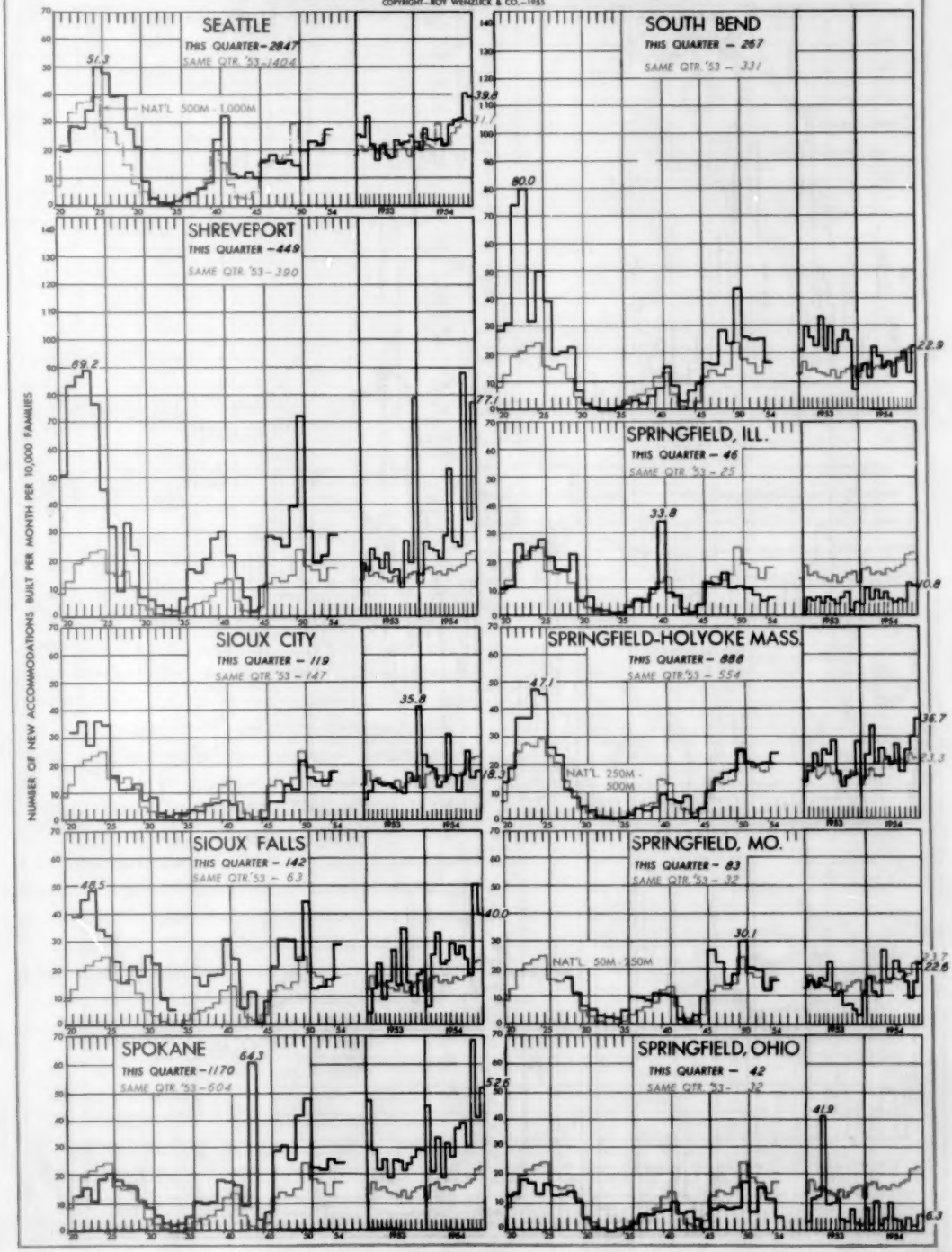

NEW FAMILY ACCOMMODATIONS PER 10,000 FAMILIES

COPYRIGHT—ROY WENZLICK & CO.—1955

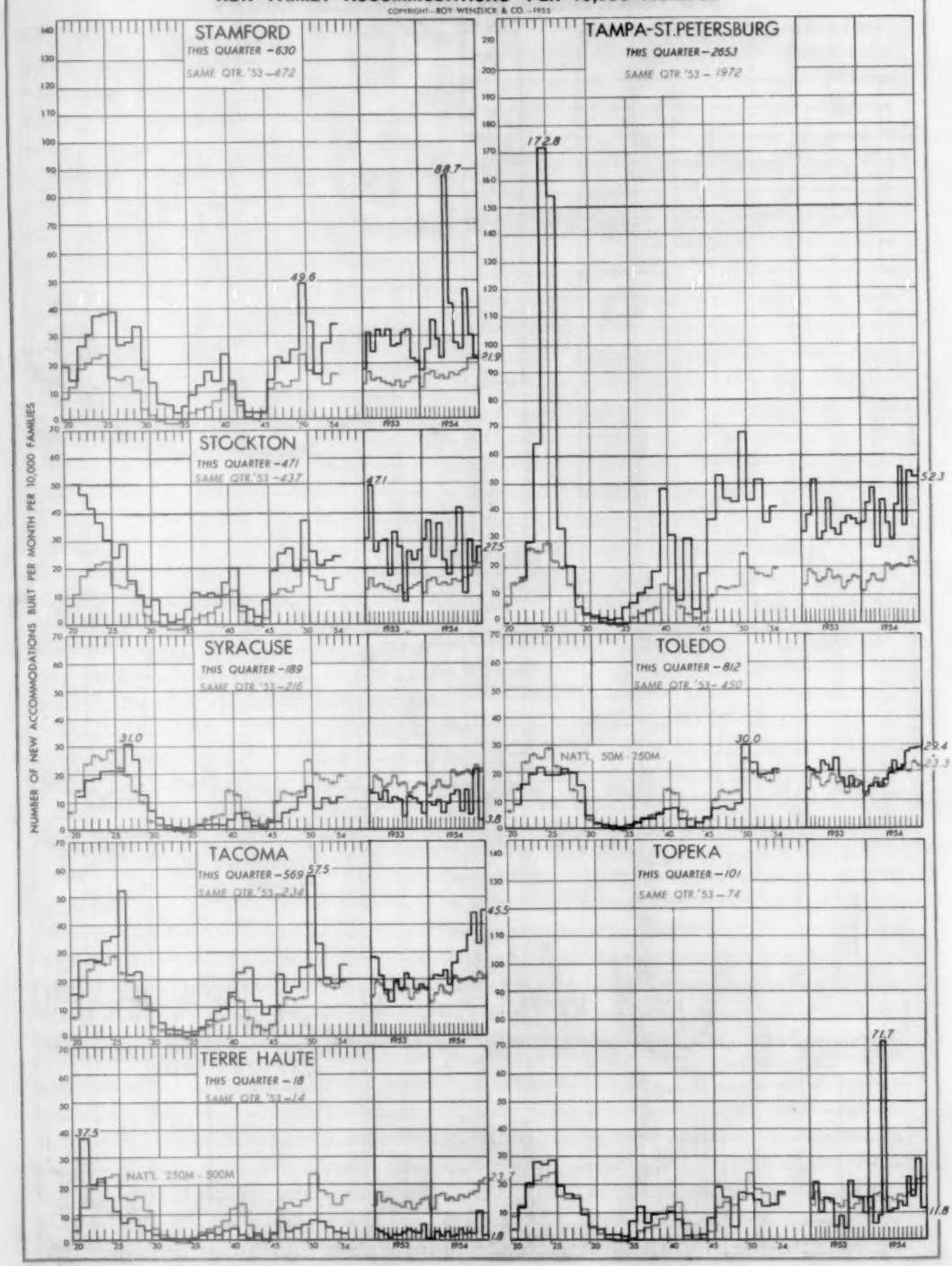

NEW FAMILY ACCOMMODATIONS PER 10,000 FAMILIES

COPYRIGHT—ROY WENZLICK & CO.—1955

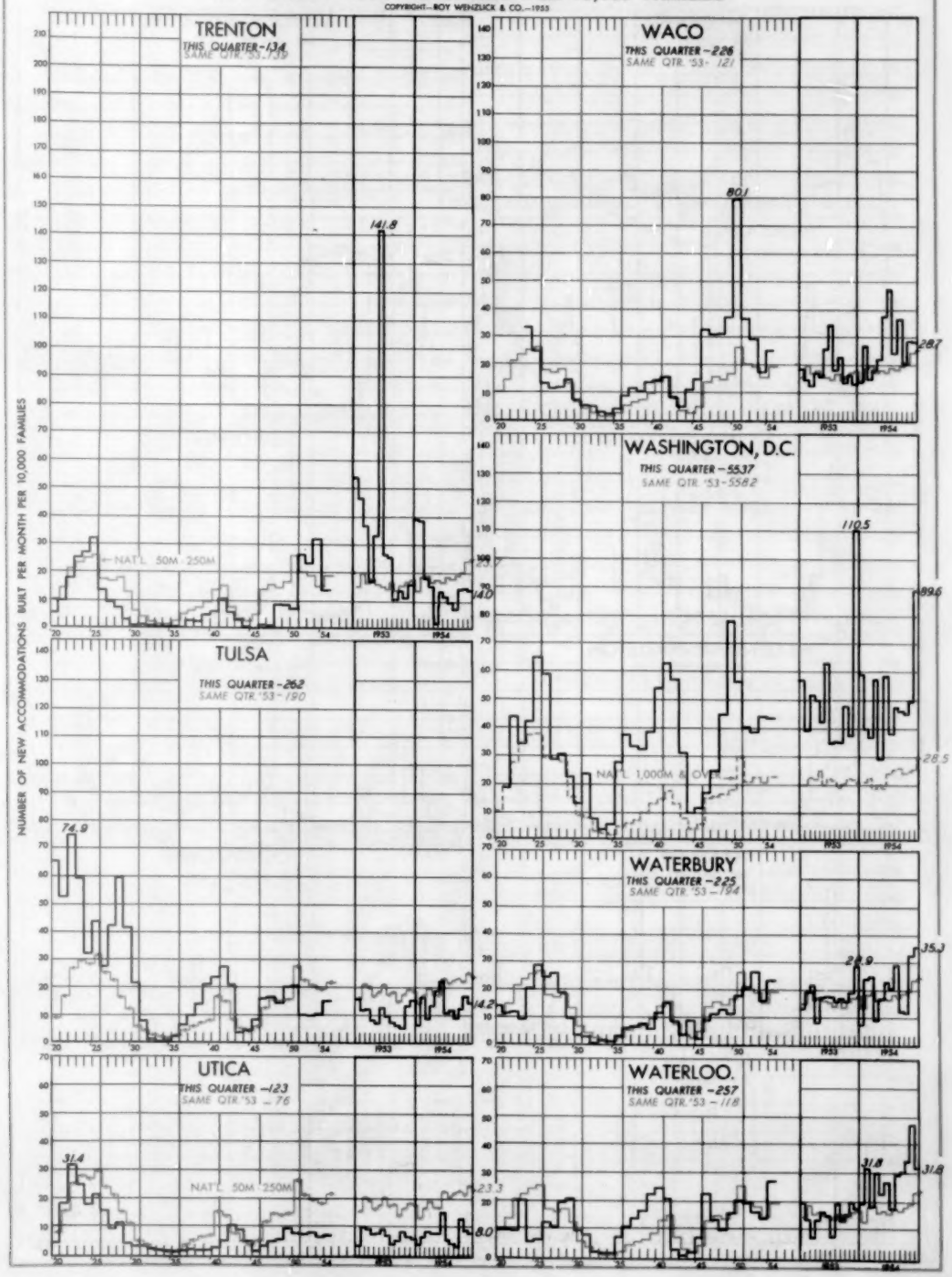

NEW FAMILY ACCOMMODATIONS PER 10,000 FAMILIES

COPYRIGHT—ROY WENZLICK & CO.—1955

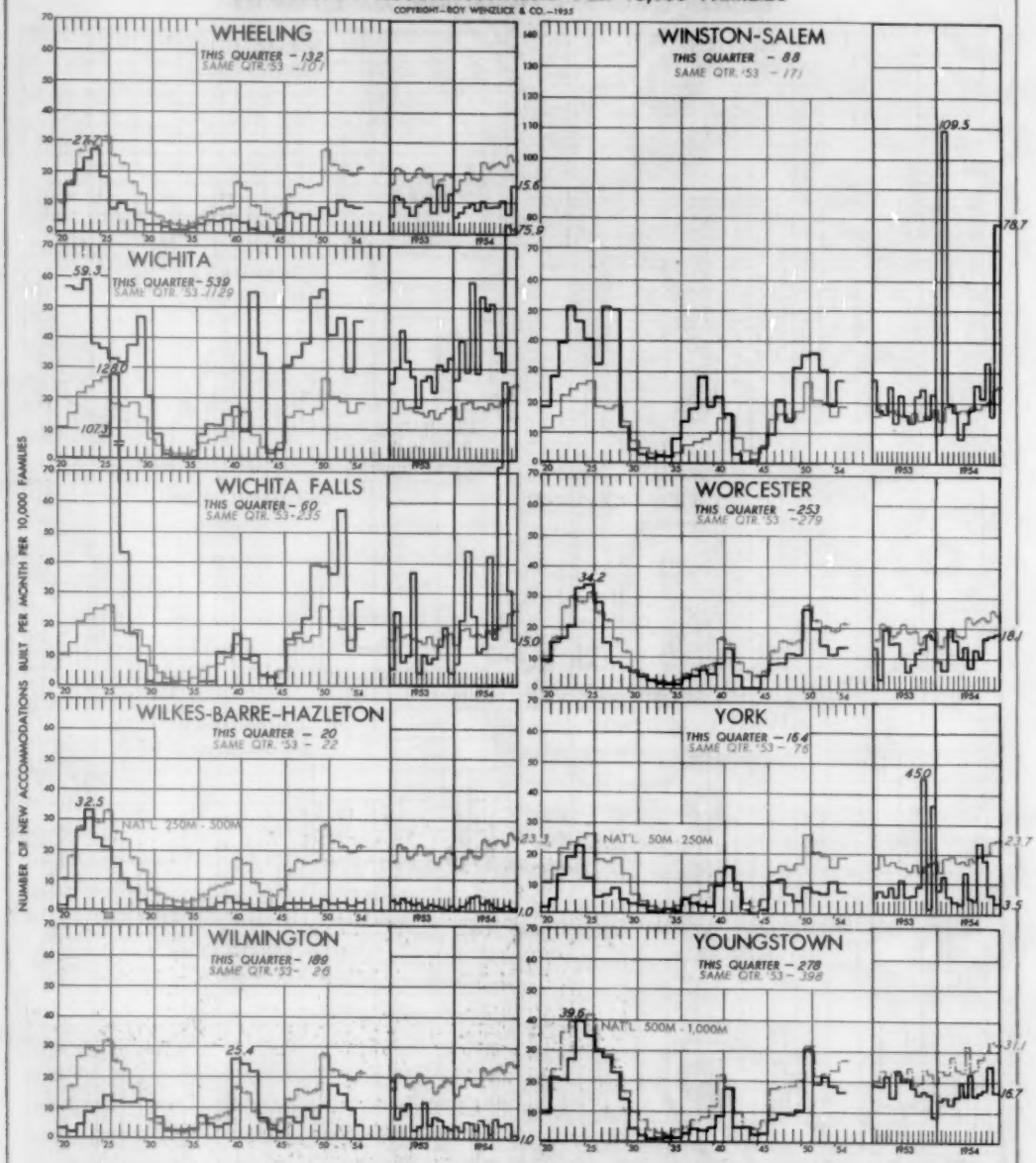

	1948	1949	1950	1951	1952	1953	1954
AKRON, OHIO	1,152	1,111	2,041	1,377	1,468	1,292	1,249
Barberton	141	208	313	247	251	290	249
Clinton	*	*	0	0	3	1	0
Cuyahoga Falls	234	597	990	548	569	548	480
Hudson	*	*	17	23	33	22	26
Mogadore	*	*	38	30	44	51	59
Munroe Falls	23	9	15	5	18	25	18
Silver Lake	42	36	75	75	69	43	32
Tallmadge	*	*	132	90	123	110	219
Total	1,592	1,961	3,621	2,395	2,578	2,382	2,332
ALBANY-SCHENECTADY-TROY, N. Y.							
Albany	419	216	949	339	608	184	199
Schenectady	184	899	252	221	194	155	120
Troy	*	*	218	217	447	57	39
Altamont	*	*	*	*	*	55	3
Bethlehem Tn.	*	*	*	*	107	119	133
Cohoes	29	*	30	20	44	17	27
Colonie	41	*	82	53	23	140	110
East Greenbush Tn.	*	*	0	*	*	74	47
Glenville Tn. (UP)	*	*	266	197	236	196	175
Green Island Tn.	1	0	2	0	4	0	0
Niskayuna Tn.	101	113	141	108	131	176	130
Rensselaer	34	29	32	14	20	19	13
Rotterdam Tn.	342	605	585	308	221	149	153
Schaghticoke	3	4	2	1	4	3	1
Scotia	11	8	13	10	26	17	32
Valley Falls	0	0	0	6	0	*	*
Watervliet	*	*	*	13	2	4	13
Total	1,165	1,874	2,572	1,507	2,067	1,365	1,195
ALBUQUERQUE, N. MEX.	*	3,137	4,092	1,721	3,348	2,931	2,859
ALLENTOWN-BETHLEHEM-EASTON, PA.							
Allentown	428	226	486	468	629	791	524
Bethlehem	304	240	636	863	767	794	675
Easton	52	63	85	25	237	15	9
Bangor	*	*	14	23	14	15	14
Bath	*	*	*	*	*	*	2
Catasauqua	3	9	9	4	14	16	17
Coopersburg	17	8	11	4	7	*	*
Coplay	12	*	*	*	*	13	69
Emmaus	91	50	82	75	57	91	71
Fountain Hill	11	6	26	32	19	10	6
Freemansburg	3	4	9	10	6	0	12
Hellertown	51	0	14	0	66	5	*
Macungie	12	5	8	11	10	10	13
Nazareth	18	26	42	22	21	18	24
Northampton	25	28	41	21	37	33	24
North Catasauqua	10	15	20	9	14	14	18
Pen Argyl	*	*	16	7	9	11	7
Roseto	*	*	*	*	*	*	62
Slatington	12	6	8	6	5	10	17
Stockertown	7	4	0	1	0	1	1
Walnutport	8	7	20	11	13	12	6
West Easton	*	*	*	*	*	*	2
Wilson	3	3	0	0	0	0	*
Wind Gap	*	*	*	*	*	*	16
Alpha, N. J.	*	*	*	*	*	*	19
Hackettstown, N. J.	*	*	*	*	*	*	39

*Insufficient data.

	1948	1949	1950	1951	1952	1953	1954
ALLENTOWN-BETHLEHEM-EASTON, PA. (cont.)							
Phillipsburg, N. J.	15	27	30	40	40	27	67
Washington, N. J.	*	*	*	*	*	0	0
Total	1,082	727	1,557	1,632	1,965	1,886	1,714
ALTOONA, PA.	100	75	117	212	99	107	75
Hollidaysburg	*	*	0	0	*	*	14
Roaring Spring	*	*	26	14	0	0	0
Tyrone	*	*	*	*	15	15	14
Total	100	75	143	226	114	122	103
AMARILLO, TEX.	1,601	1,589	2,477	2,659	2,995	1,715	1,260
Canyon	*	*	64	70	58	29	31
Total	1,601	1,589	2,541	2,729	3,053	1,744	1,291
ASHEVILLE, N. C.	193	664	372	204	184	181	205
Biltmore Forest	*	*	*	*	*	*	19
Black Mountain	*	*	13	8	8	12	12
Total	193	664	385	212	192	193	236
ATLANTA, GA.	1,070	2,100	3,757	2,352	2,826	3,787	3,858
Austell	*	*	12	6	12	8	14
Avondale Estates	33	31	52	54	17	0	5
Chamblee	*	166	182	37	62	48	98
College Park	*	*	281	186	285	271	362
Decatur	*	64	233	124	95	107	77
East Point	357	*	646	236	315	289	343
Fairburn	*	*	*	*	*	10	9
Hapeville	76	*	165	71	50	34	65
Kennesaw	*	*	*	*	*	*	27
Lithonia	*	*	17	7	2	5	8
Marietta	*	*	*	299	*	*	133
Mountain Park	*	*	*	*	0	*	0
Palmetto	*	*	19	13	5	4	7
Pine Lake	*	*	6	4	4	3	5
Smyrna	*	*	71	79	556	142	222
Cobb Co. (UP)	*	*	658	826	1,158	600	1,343
De Kalb Co. (UP)	*	*	4,870	2,425	2,644	2,973	4,390
Fulton Co. (UP)	*	*	4,412	2,415	285	425	629
Total	1,535	2,361	15,381	9,134	8,316	8,706	11,595
ATLANTIC CITY, N. J.	25	25	597	188	32	*	292
Absecon	36	28	44	56	54	51	55
Brigantine	98	207	247	217	168	177	230
Egg Harbor City	*	*	*	11	*	14	13
Hammonton	*	*	58	56	52	72	58
Linwood	*	*	50	33	36	72	71
Northfield	42	*	93	51	42	49	77
Pleasantville	*	*	*	*	*	*	83
Port Republic	*	*	*	*	*	*	9
Somers Point	35	35	55	50	61	34	80
Ventnor City	*	68	62	29	30	15	26
Total	236	363	1,306	691	475	484	994
AUGUSTA, GA.	299	238	418	563	304	112	220
Richmond Co. (UP)	*	*	684	1,408	1,557	520	1,066
Aiken, S. C.	*	*	199	121	67	40	76
North Augusta, S. C.	40	70	59	40	486	123	136
Total	339	308	1,360	2,132	2,414	795	1,498

	1948	1949	1950	1951	1952	1953	1954
AUSTIN, TEX.	2,612	1,840	2,836	1,817	1,644	1,311	1,846
BALTIMORE, MD.	5,951	3,982	7,771	5,863	3,917	4,706	3,713
Annapolis	*	*	19	108	191	164	178
Anne Arundel Co. (UP)	1,372	1,295	1,622	1,835	3,094	1,808	2,747
Baltimore Co.	4,483	*	6,838	5,786	6,141	7,020	8,837
Total	11,806	5,277	16,250	13,592	13,343	13,698	15,475
BATON ROUGE, LA.	*	*	1,807	897	697	1,179	1,709
BAY CITY, MICH.	180	192	288	225	173	226	218
Essexville	*	*	*	*	51	72	39
Pinconning	*	*	6	8	9	8	7
Total	180	192	294	233	233	306	264
BEAUMONT-PORT ARTHUR, TEX.							
Beaumont	1,207	952	908	704	886	644	1,027
Port Arthur	294	378	424	250	239	183	223
Griffing Park	38	31	31	20	9	7	11
Port Neches	115	79	10	*	*	95	101
Total	1,654	1,440	1,373	974	1,134	929	1,362
BINGHAMTON, N. Y.	140	143	171	111	103	137	184
Binghamton Tn.	*	*	*	*	29	25	53
Conklin Tn.	*	*	*	*	*	*	30
Deposit	*	*	*	*	3	1	7
Endicott	37	28	48	30	28	40	34
Johnson City	96	154	13	60	54	97	62
Port Dickinson	*	*	7	6	7	8	1
Union Tn. (UP)	*	*	207	180	222	283	357
Vestal Tn.	*	*	*	*	*	*	217
Whitney Point	*	*	*	*	*	*	0
Total	273	325	526	387	446	591	945
BIRMINGHAM, ALA.	1,808	4,195	3,519	2,406	1,659	1,397	1,838
Bessemer	135	164	266	186	135	223	96
Fairfield	48	*	188	28	62	115	87
Fultondale	*	*	14	16	9	8	13
Homewood	*	*	376	172	236	186	489
Irondale	19	18	18	35	14	7	11
Leeds	*	*	24	19	18	27	62
Lipscomb	*	*	29	18	19	23	20
Mountain Brook	*	*	174	191	72	104	143
Tarrant City	*	*	38	26	34	17	76
Trussville	*	*	10	8	11	7	11
Jefferson Co. (UP)	*	*	2,250	1,118	1,192	1,358	1,736
Total	2,010	4,377	6,906	4,223	3,461	3,472	4,582
BOSTON, MASS.	2,089	1,549	1,318	3,283	2,956	492	639
Arlington Tn.	272	386	258	309	238	260	317
Bedford Tn.	*	63	68	79	291	143	275
Belmont Tn.	70	204	199	112	104	114	84
Beverly	192	288	361	243	175	140	153
Braintree Tn.	200	230	370	201	205	209	347
Brookline Tn.	260	566	193	128	73	56	95
Burlington Tn.	49	61	53	79	125	117	247
Cambridge	107	701	56	221	186	21	24
Canton Tn.	22	39	180	*	189	124	114
Chelsea	76	10	149	27	25	2	6
Cohasset Tn.	*	17	12	*	56	25	*
Concord Tn.	*	59	68	154	102	160	162

*Insufficient data.

	1948	1949	1950	1951	1952	1953	1954
BOSTON, MASS. (cont.)							
Danvers Tn.	*	84	68	190	197	183	224
Dedham Tn.	123	291	234	149	222	244	178
Dover Tn.	*	17	11	22	23	22	34
Everett	28	23	78	93	59	57	40
Framingham Tn.	192	247	254	322	284	537	765
Hingham Tn.	80	77	107	128	159	116	188
Hull Tn.	*	149	67	63	57	108	78
Lexington Tn.	283	222	456	291	357	376	283
Lincoln Tn.	*	48	29	41	39	44	64
Lynn	182	422	585	499	278	171	198
Lynnfield Tn.	88	58	99	91	100	142	201
Malden	81	186	164	80	328	64	93
Marblehead Tn.	85	130	241	147	145	134	120
Medfield Tn.	*	52	*	*	*	*	53
Medford	118	92	157	120	143	93	81
Melrose	96	95	162	109	103	98	139
Middleton Tn.	*	*	22	5	28	47	8
Milton Tn.	129	127	229	151	150	119	124
Nahant Tn.	24	44	23	18	21	26	30
Natick Tn.	305	502	520	399	388	353	217
Needham Tn.	212	369	367	289	291	329	313
Newton	820	355	735	484	465	512	429
North Reading Tn.	*	84	69	58	96	91	115
Norwood Tn.	82	250	443	276	279	155	279
Peabody	183	299	368	386	223	141	186
Quincy	278	651	332	404	237	245	196
Randolph Tn.	*	95	136	93	131	168	198
Reading Tn.	164	134	231	153	130	107	134
Revere	103	165	277	357	231	138	172
Salem	142	262	84	85	58	84	69
Saugus Tn.	127	111	124	101	113	116	123
Sharon Tn.	60	60	83	203	174	155	148
Somerville	3	246	25	6	5	7	2
Stoneham Tn.	107	126	117	128	124	165	145
Swampscott Tn.	42	83	141	83	65	64	61
Wakefield Tn.	124	183	280	156	146	96	255
Walpole Tn.	121	116	164	113	141	128	154
Waltham	421	172	359	349	479	339	213
Watertown Tn.	76	202	83	120	165	174	87
Wayland Tn.	*	63	116	151	141	174	137
Wellesley Tn.	151	151	401	172	226	185	213
Wenham Tn.	17	26	33	25	29	*	*
Weston Tn.	*	26	98	96	67	82	140
Westwood Tn.	99	161	187	158	116	112	94
Weymouth Tn.	322	490	655	412	557	462	376
Wilmington Tn.	*	37	72	140	148	151	157
Winchester Tn.	126	102	156	176	219	114	93
Winthrop Tn.	35	105	46	46	43	43	37
Woburn	109	178	195	265	322	446	403
Total	9,075	12,341	13,368	13,239	13,227	9,800	10,510
BRIDGEPORT, CONN.	343	617	505	277	478	945	390
Fairfield Tn.	538	353	648	500	544	594	507
Milford Tn.	257	284	393	465	684	345	414
Stratford Tn.	355	286	605	710	381	353	453
Trumbull Tn.	212	142	343	328	301	351	353
Total	1,705	1,682	2,494	2,280	2,388	2,588	2,117
BROCKTON, MASS.	138	199	170	247	244	267	203
Avon Tn.	*	30	19	20	24	31	75

	1948	1949	1950	1951	1952	1953	1954
BROCKTON, MASS. (cont.)							
Bridgewater Tn.	52	39	29	29	50	30	25
Stoughton Tn.	*	*	*	*	*	*	157
West Bridgewater Tn.	*	36	29	27	28	35	40
Total	190	304	247	323	346	363	500
BUFFALO, N. Y.	631	873	1,366	901	1,086	619	1,066
Akron	*	*	10	16	25	8	15
Alden	*	*	15	15	10	21	8
Amherst Tn. (UP)	788	898	1,062	730	877	689	632
Angola	*	*	8	13	15	18	18
Blasdell	45	54	35	16	25	37	20
Cambria Tn.	*	*	0	26	29	20	24
Cheektowaga Tn. (UP)	537	716	1,479	1,079	450	805	785
Clarence	*	*	126	98	146	180	196
Depew	*	*	132	85	130	133	124
East Aurora	32	23	54	46	51	29	21
Eden Tn.	*	*	*	*	60	51	41
Elma Tn.	*	*	*	*	80	75	115
Evans Tn.	*	*	*	*	116	123	114
Grand Island Tn.	75	165	145	77	93	78	87
Hamburg	84	59	90	54	99	79	80
Hamburg Tn. (UP)	*	*	565	284	252	348	278
Kenmore	59	99	91	73	78	62	138
Lackawanna	76	76	146	89	111	108	236
Lancaster	149	46	98	51	68	86	142
Lancaster Tn. (UP)	139	121	79	58	64	78	57
Lewiston	34	*	36	55	89	41	151
Lewiston Tn. (UP)	102	76	136	132	127	167	151
Lockport	*	*	119	44	51	57	78
Lockport Tn.	*	*	55	*	59	140	61
Niagara Tn.	*	*	56	32	46	116	41
Niagara Falls	590	187	709	348	586	483	487
North Tonawanda	205	190	269	225	214	255	294
Orchard Park	35	*	77	43	36	32	98
Orchard Park Tn. (UP)	88	95	147	123	149	186	244
Pendleton Tn.	*	*	31	33	41	48	58
Porter Tn. (UP)	*	*	24	33	32	29	49
Sloan	*	*	37	19	33	38	66
Springville	*	*	25	8	16	17	23
Tonawanda	142	52	155	118	138	239	318
Tonawanda Tn. (UP)	829	1,287	1,491	1,329	1,866	1,506	1,620
West Seneca Tn.	232	203	343	335	390	425	385
Williamsville	42	58	89	64	76	64	83
Wilson	*	*	3	6	10	3	3
Wilson Tn. (UP)	*	*	13	14	10	22	29
Youngstown	*	*	3	*	19	9	52
Total	4,914	5,278	9,319	6,672	7,853	7,524	8,488
CANTON, OHIO	330	350	513	492	332	284	262
Alliance	94	43	139	87	104	86	99
Louisville	*	*	29	23	41	28	36
Massillon	115	85	143	133	198	157	92
Minerva	*	*	14	11	12	22	21
North Canton	55	40	132	79	73	56	57
Total	594	518	970	825	760	633	567
CEDAR RAPIDS, IOWA	415	351	858	653	559	589	730
Marion	47	41	78	72	58	78	104
Robins	*	*	2	4	*	0	*
Total	462	392	938	729	617	667	834

*Insufficient data.

	1948	1949	1950	1951	1952	1953	1954
CHARLESTON, S. C.	123	148	69	59	112	131	75
James Island Twp.	*	*	142	141	107	100	195
Mount Pleasant	*	*	12	5	10	22	13
St. Andrews Twp.	*	*	293	234	197	207	304
Sullivans Island Twp.	*	*	*	*	*	*	28
Total	123	148	516	439	426	460	615
CHARLESTON, W. VA.	885	294	592	359	781	991	268
Cedar Grove	*	*	*	*	*	*	1
Dunbar	131	95	141	112	70	62	96
Fayetteville	*	*	17	6	16	8	9
Glasgow	*	*	*	*	*	*	*
Meadow Bridge	*	*	2	0	3	1	2
Mount Hope	*	*	2	5	3	1	0
Oak Hill	*	*	19	36	*	16	33
Pratt	*	*	3	4	2	5	4
St. Albans	*	*	163	175	163	176	181
Smithers	*	*	*	2	8	2	2
South Charleston	177	128	168	137	103	120	134
Total	1,016	389	750	477	867	1,061	379
CHARLOTTE, N. C.	1,204	2,522	3,046	1,330	1,369	1,453	1,109
CHATTANOOGA, TENN.	345	442	422	781	283	368	630
Lookout Mountain	*	*	18	21	12	12	8
Signal Mountain	27	25	25	10	17	34	78
Total	372	467	465	812	312	414	716
CHICAGO, ILL.	6,179	9,445	14,001	10,562	8,986	9,714	10,293
Addison	*	20	32	26	34	54	71
Alsip	28	22	15	21	22	28	48
Antioch	*	*	10	14	10	7	45
Arlington Heights	201	220	464	330	362	448	641
Aurora	*	*	406	246	191	132	316
Bannockburn	*	6	8	3	11	6	6
Barrington	38	32	66	49	50	47	61
Bartlett	*	*	8	6	30	19	*
Batavia	*	*	27	16	16	21	28
Bedford Park	*	*	8	4	3	1	6
Bellwood	*	283	324	301	277	317	327
Bensenville	*	47	52	86	62	85	153
Berkeley	*	33	44	18	105	*	*
Berwyn	122	103	231	169	224	219	251
Blue Island	31	56	62	64	61	84	148
Broadview	55	56	152	127	85	105	109
Brookfield	138	217	278	158	193	147	164
Burnham	6	27	23	8	5	6	7
Calumet City	*	219	384	250	131	142	284
Calumet Park	*	8	9	86	96	56	187
Carpentersville	*	*	*	8	9	10	398
Chicago Heights	*	79	59	75	163	84	143
Chicago Ridge	*	11	25	51	35	134	280
Cicero	153	40	139	173	115	81	162
Clarendon Hills	69	74	105	81	94	153	148
Crestwood	*	9	9	6	6	5	21
Crete	23	21	44	23	43	26	20
Deerfield	*	90	138	105	100	131	155
Des Plaines	169	229	387	316	840	521	446
Dixmoor	*	5	22	5	5	5	45
Dolton	62	129	132	36	36	56	437
Downers Grove	182	149	332	227	225	270	394

	1948	1949	1950	1951	1952	1953	1954
CHICAGO, ILL. (cont.)							
East Chicago Heights	*	*	*	18	22	22	17
East Dundee	*	*	*	*	17	14	20
East Hazelcrest	*	*	4	7	4	7	6
Elburn	*	*	4	6	1	2	1
Elgin	*	*	208	218	167	222	198
Elmhurst	288	408	484	518	402	576	443
Elmwood Park	186	182	363	230	107	129	143
Evanston	147	285	580	319	286	486	501
Evergreen Park	210	182	375	336	298	266	520
Flossmoor	*	46	62	80	87	85	101
Forest Park	26	10	20	13	11	20	31
Forest View	*	9	10	10	24	69	43
Frankfort	*	*	13	7	4	8	7
Franklin Park	67	259	374	189	26	69	300
Geneva	*	*	61	54	89	44	53
Glencoe	58	44	91	92	109	109	113
Glen Ellyn	115	91	118	200	175	199	243
Glenview	161	211	357	440	370	290	304
Glenwood	*	4	6	2	0	0	10
Golf	3	3	6	5	2	5	10
Grays Lake	*	*	30	30	60	64	35
Gurnee	*	*	12	*	*	25	30
Hainesville	*	*	*	*	0	0	0
Harvey	32	86	93	148	154	146	246
Hazel Crest	68	33	89	98	67	99	182
Highland Park	179	155	261	191	185	331	367
Highwood	*	4	6	7	20	14	13
Hillside	66	27	54	43	111	274	168
Hinsdale	83	90	194	121	113	141	181
Homewood	*	135	733	447	291	169	128
Itasca	26	47	72	47	31	40	68
Joliet	*	*	278	244	358	335	448
Justice	28	40	18	25	33	48	*
Kenilworth	13	12	20	11	8	19	11
La Grange	85	66	152	153	142	129	96
La Grange Park	*	124	346	186	174	161	195
Lake Bluff	27	18	19	34	38	36	59
Lake Forest	22	42	65	54	73	75	130
Lake Villa	*	*	5	3	3	2	0
Lake Zurich	*	*	64	82	42	57	125
Lansing	134	319	303	200	380	408	227
Libertyville	*	*	127	60	37	20	59
Lincolnwood	64	64	219	145	*	*	*
Lombard	59	189	364	234	341	301	286
Lyons	*	38	206	104	118	91	46
McCook	*	6	2	4	2	3	2
Markham	*	21	42	25	34	54	176
Matteson	42	45	78	57	44	14	8
Maywood	18	25	40	17	48	83	57
Melrose Park	*	36	68	101	110	233	125
Merrionette Park	*	*	0	0	158	153	0
Midlothian	*	67	90	65	59	49	136
Mokena	*	*	10	19	16	14	10
Montgomery	*	*	9	*	10	43	3
Morton Grove	46	186	262	206	232	372	600
Mount Prospect	109	145	280	140	202	450	683
Mundelein	*	*	96	44	48	57	206
Naperville	72	53	87	117	98	92	140
Niles	*	240	135	161	332	558	601
Norridge	*	*	*	6	6	28	140

*Insufficient data.

	1948	1949	1950	1951	1952	1953	1954
CHICAGO, ILL. (cont.)							
North Aurora	*	*	3	3	7	9	10
Northbrook	102	149	230	107	118	314	302
North Chicago	56	68	34	49	43	26	44
Northfield	29	15	79	68	50	59	73
North Lake	*	*	*	*	266	135	89
North Riverside	*	123	187	180	270	134	127
Oak Forest	*	*	14	10	20	20	15
Oak Lawn	250	158	439	253	355	294	384
Oak Park	30	52	93	151	110	155	145
Olympia Fields	*	0	1	4	1	10	38
Orland Park	*	*	12	12	9	3	14
Palatine	25	55	*	75	159	68	148
Palos Park	*	33	32	42	31	29	50
Park Forest	*	*	413	772	934	865	351
Park Ridge	187	182	396	377	465	481	648
Peotone	*	*	*	*	6	12	9
Plainfield	*	*	9	9	10	7	1
Posen	18	26	21	24	27	38	30
Richton Park	*	10	24	9	8	3	22
Riverdale	86	135	193	168	283	257	205
River Forest	145	86	166	117	77	74	38
River Grove	127	134	181	132	130	130	110
Riverside	51	39	81	44	40	36	45
Robbins	*	103	31	26	29	32	58
Rockdale	*	*	*	*	0	0	0
Roselle	*	*	36	41	37	30	29
Round Lake	*	*	*	6	2	4	8
Round Lake Beach	*	*	59	57	39	65	70
Round Lake Park	*	*	8	6	6	5	12
St. Charles	*	*	39	44	62	63	80
Schiller Park	19	46	45	219	34	6	54
Skokie	489	716	1,077	750	981	1,256	1,639
South Chicago Heights	*	3	12	25	34	50	42
South Holland	*	27	18	31	53	79	214
Steger	53	24	30	31	39	*	*
Stickney	*	53	47	167	139	98	144
Stone Park	*	9	9	10	10	*	1
Summit	*	68	42	36	67	45	45
Thornton	*	6	11	8	15	30	7
Tinley Park	*	182	44	49	64	66	140
Villa Park	107	199	250	272	199	186	234
Waucanda	*	*	25	25	59	44	41
Waukegan	165	266	365	371	665	760	1,068
Westchester	*	172	231	356	456	320	439
West Chicago	*	*	29	41	31	30	48
West Dundee	*	*	10	10	12	9	10
Western Springs	61	75	107	84	124	137	162
Westmont	41	4	57	84	94	*	48
Wheaton	170	246	400	301	368	307	402
Wheeling	*	7	20	9	14	12	19
Willow Springs	*	22	26	40	32	36	28
Wilmette	87	128	152	154	187	186	240
Wilmington	*	*	10	20	11	8	10
Winfield	*	*	7	12	12	*	23
Winnetka	57	44	80	67	49	54	81
Winthrop Harbor	*	*	23	50	41	118	20
Wood Dale	*	29	23	32	10	32	*
Worth	*	46	132	99	106	204	244
Zion	*	*	112	66	83	71	47
Cook County (UP)	*	*	2,161	1,848	2,078	3,594	4,135

	1948	1949	1950	1951	1952	1953	1954
CHICAGO, ILL. (cont.)							
Dupage County (UP)	*	*	1,096	1,165	1,240	1,412	1,816
Kane County (UP)	*	*	483	389	415	455	551
Lake County (UP)	*	*	815	899	718	788	886
Will County (UP)	*	*	481	525	748	1,111	744
(In Indiana)							
Crown Point	*	*	*	*	*	79	80
Dyer	*	*	*	36	31	50	53
East Chicago	43	31	132	47	150	92	109
East Gary	*	*	81	87	89	154	90
Gary	1,067	1,764	1,142	1,252	1,222	1,878	1,738
Griffith	67	92	99	127	104	112	148
Hammond	545	702	1,052	821	810	910	896
Highland	171	*	132	133	207	203	264
Hobart	*	*	192	141	162	180	188
Munster	42	66	119	65	88	73	139
New Chicago	*	*	*	*	98	42	31
St. John	*	*	*	5	16	9	12
Schererville	*	*	22	16	35	48	55
Whiting	7	17	8	14	8	5	1
Total	14,187	22,093	40,251	14,060	34,806	39,621	45,406
CINCINNATI, OHIO	1,307	1,090	2,349	3,795	1,362	1,634	1,538
Addyston	0	0	0	0	2	3	10
Amberley	*	*	*	*	*	*	107
Arlington Heights	3	2	4	2	2	4	0
Cheviot	120	63	108	93	40	*	4
Cleves	16	13	19	7	11	6	12
Deer Park	51	103	42	26	91	*	19
Elmwood Place	1	4	4	3	0	1	1
Glendale	6	10	15	13	24	7	9
Golf Manor	*	*	*	*	*	*	44
Greenhills	0	0	0	0	*	*	*
Harrison	*	*	*	*	16	30	11
Indian Hills	*	*	45	66	69	80	79
Lockland	9	6	17	29	2	7	14
Madeira	97	67	107	178	171	172	200
Mariemont	*	*	93	73	42	27	14
Milford	1	*	16	40	33	18	8
Montgomery	12	15	21	12	27	30	10
Mount Healthy	55	57	80	27	24	21	64
Newtown	6	5	3	10	6	14	34
North College Hill	142	171	240	224	141	86	170
Norwood	47	*	45	39	27	27	25
Reading	50	31	101	30	199	*	*
St. Bernard	44	4	29	26	31	29	4
Sharonville	*	*	32	14	3	9	23
Silverton	80	60	157	34	106	81	91
Terrace Park	14	19	23	18	18	19	23
Woodlawn	*	*	43	29	34	23	16
Wyoming	34	34	78	85	59	53	65
Hamilton County (UP)	*	*	*	*	2,035	2,734	3,213
(In Kentucky)							
Bellevue	17	15	*	*	10	22	31
Bromley	*	*	*	6	4	2	0
Covington	*	*	22	36	37	*	17
Dayton	14	11	29	1	2	7	9
Erlanger	*	*	70	63	72	64	64
Fort Mitchell	0	4	2	0	1	0	3
Fort Thomas	90	47	121	104	112	168	184
Fort Wright	*	*	23	19	24	43	35

*Insufficient data.

	1948	1949	1950	1951	1952	1953	1954
CINCINNATI, OHIO (cont.)							
Highland Heights	*	*	56	37	36	47	28
Lakeside Park	*	24	49	69	36	34	32
Lookout Heights	39	4	1	0	2	0	7
Ludlow	*	*	*	11	16	8	6
Newport	25	3	35	39	38	60	33
Park Hills	*	*	76	74	65	46	39
South Fort Mitchell	68	25	54	42	23	30	30
Southgate	8	9	8	4	5	14	12
South Hills	*	*	*	*	*	*	4
Wilders	2	1	0	0	*	0	*
Winston Park	*	*	0	*	5	9	2
Woodlawn	0	11	3	2	*	*	0
Total	2,358	1,909	4,229	5,380	5,063	5,670	6,350
CLEVELAND, OHIO	1,032	2,194	2,719	1,683	2,567	2,225	1,655
Bay	134	252	375	209	204	298	228
Beachwood	72	91	110	165	91	116	142
Bedford	113	191	198	118	126	290	138
Bentleyville	*	*	*	6	3	3	3
Berea	*	*	151	119	*	*	186
Bratenahl	*	*	2	3	3	5	5
Brecksville	47	54	65	88	70	82	74
Broadview Heights	*	*	88	79	71	83	105
Brooklyn	95	102	251	155	79	124	131
Brooklyn Heights	34	31	65	27	9	3	9
Chagrin Falls	*	16	13	13	14	21	13
Cleveland Heights	138	205	360	281	259	151	132
Cuyahoga Heights	*	*	9	2	8	5	7
East Cleveland	9	36	63	13	55	51	51
Eastlake	*	*	*	*	*	*	171
Euclid	751	1,210	1,208	1,038	834	557	658
Fairview Park	400	337	375	188	101	169	171
Garfield Heights	400	243	509	448	604	526	496
Gates Mills	*	*	*	*	12	1	10
Highland Heights	*	*	15	45	73	65	70
Hunting Valley	*	*	7	5	3	5	6
Independence	88	79	126	111	113	105	85
Kirtland Hills	*	*	0	0	0	3	*
Lakeline	1	4	0	3	0	1	4
Lakewood	30	53	379	46	291	42	56
Linndale	*	*	*	*	2	0	0
Lyndhurst	270	301	349	259	286	228	283
Madison	*	*	2	8	3	4	5
Maple Heights	501	393	725	681	390	351	474
Mayfield	*	*	32	34	24	33	51
Mayfield Heights	*	408	454	443	146	255	69
Mentor	20	22	29	34	49	87	86
Mentor-on-the-Lake	*	*	13	21	14	20	24
Newburgh Heights	3	0	5	1	3	3	0
North Olmsted	54	188	226	170	200	295	320
North Perry	*	*	*	*	5	2	7
North Randall	*	*	6	5	16	15	20
North Royalton	*	*	75	92	90	106	126
Olmsted Falls	*	*	39	27	22	30	36
Orange	*	*	*	*	*	32	24
Painesville	*	*	132	137	138	61	63
Parkview	*	*	*	*	40	45	61
Parma	723	1,516	2,079	1,659	2,168	1,483	1,723
Parma Heights	125	196	600	370	321	391	300
Pepper Pike	*	*	37	43	46	61	87

	1948	1949	1950	1951	1952	1953	1954
CLEVELAND, OHIO (cont.)							
Perry	*	*	*	*	*	1	5
Rocky River	136	130	206	235	162	172	247
Seven Hills	55	76	129	81	67	107	129
Shaker Heights	98	341	423	402	533	321	368
Solon	68	53	143	116	128	100	125
South Euclid	488	494	801	583	577	431	443
Strongsville	70	46	*	89	100	72	133
University Heights	129	142	224	114	166	211	274
Waite Hill	*	0	2	1	4	2	1
Warrensville Heights	*	*	202	240	281	58	68
Westlake	*	*	195	211	236	271	272
West View	*	17	8	29	15	15	26
Wickliffe	48	*	93	194	278	329	247
Willoughby	*	*	*	60	83	129	528
Woodmere	*	*	*	0	0	7	0
Cuyahoga County (UP)	*	*	107	65	41	35	8
Lake County (UP)	*	*	761	640	739	690	751
Total	6,132	9,421	15,207	11,889	12,963	11,386	12,001
COLUMBIA, S. C.	448	561	664	909	548	327	465
Eau Claire	142	112	133	*	*	*	206
Total	590	673	797	909	548	327	671
COLUMBUS, GA.	211	525	596	981	268	247	212
COLUMBUS, OHIO	1,991	2,619	4,549	1,811	1,693	2,113	1,729
Bexley	124	99	162	119	113	48	39
Canal Winchester	*	*	*	6	13	3	14
Dublin	*	*	0	3	6	2	6
Gahanna	*	*	12	13	4	*	*
Grandview Heights	17	21	*	25	28	*	*
Grove City	*	*	26	25	31	33	190
Marble Cliff	*	*	5	4	2	15	24
Riverlea	*	*	18	15	23	11	5
Upper Arlington	132	159	505	321	252	207	366
Westerville	13	13	19	15	37	42	96
Whitehall	*	*	*	*	*	*	340
Worthington	32	23	54	36	35	42	37
Franklin County (UP)	*	*	2,063	1,184	1,629	2,641	3,546
Total	2,309	2,934	7,413	3,577	3,866	5,157	6,392
CORPUS CHRISTI, TEX.	1,103	1,524	2,468	1,471	1,790	2,366	2,998
Bishop	*	*	*	*	*	38	51
Robstown	*	*	76	60	40	46	58
Total	1,103	1,524	2,544	1,531	1,830	2,450	3,107
DALLAS, TEX.	5,971	6,309	12,199	6,257	8,281	6,457	9,965
Carrollton	*	*	60	66	49	49	84
Fruitdale	*	*	26	20	10	9	*
Garland	*	*	462	284	699	811	1,063
Grand Prairie	144	388	278	270	815	346	520
Highland Park	51	47	280	238	51	9	46
Irving	26	43	131	102	198	664	1,338
Lancaster	*	*	*	*	*	*	68
Mesquite	*	*	69	76	136	*	454
Richardson	51	93	101	40	96	177	263
Seagoville	*	*	19	18	32	58	118
University Park	264	232	317	87	144	69	48
Total	6,507	7,112	13,943	7,458	10,511	8,649	13,967

*Insufficient data.

	1948	1949	1950	1951	1952	1953	1954
DAVENPORT, IOWA-ROCK ISLAND-MOLINE, ILL.							
Davenport	310	251	552	436	472	324	379
Rock Island	190	187	229	290	230	148	199
Moline	162	112	249	198	161	106	160
(In Illinois)							
East Moline	32	41	68	70	144	42	59
Hampton	*	*	0	4	4	*	2
Port Byron	6	2	8	8	8	5	5
Silvis	10	9	25	13	7	22	11
(In Iowa)							
Bettendorf	118	96	179	142	126	98	86
Blue Grass	*	*	4	2	5	1	3
Buffalo	*	*	0	1	3	2	6
Eldridge	*	*	4	2	4	6	*
Le Claire	*	*	3	8	*	30	8
Total	828	678	1,321	1,174	1,164	784	918
DAYTON, OHIO	705	1,037	1,745	1,141	728	1,008	894
Brookville	*	*	14	24	14	18	31
Centerville	*	*	52	42	7	15	24
Clayton	*	*	1	6	15	4	2
Englewood	*	*	4	1	2	1	7
Fairborn	*	*	29	103	127	506	708
Germantown	*	*	27	20	43	64	10
Kettering	*	*	*	*	*	*	2,519
Miamisburg	19	73	90	94	43	62	55
Oakwood	93	90	149	70	28	30	49
Phillipsburg	*	*	*	*	*	*	2
Trotwood	*	*	*	20	5	14	7
Vandalia	*	*	11	38	42	19	36
Xenia	*	*	46	92	122	44	66
Yellow Springs	*	*	18	17	22	26	20
Montgomery County (UP)	*	*	2,141	4,014	2,668	2,825	2,193
Total	817	1,200	4,327	5,682	3,866	4,636	6,623
DECATUR, ILL.	221	298	389	254	181	278	479
Macon	*	*	8	*	1	1	36
Mount Zion	*	*	0	0	0	1	0
Macon County (UP)	*	*	321	240	198	216	364
Total	221	298	718	494	380	496	879
DENVER, COLO.	3,048	3,961	7,071	4,976	5,855	3,726	5,437
Arvada	49	12	17	52	311	180	379
Aurora	*	821	1,152	511	584	786	647
Brighton	*	*	40	38	49	35	102
Cherry Hills	*	*	34	44	30	35	35
Edgewater	*	*	20	77	58	30	83
Englewood	242	309	439	318	363	339	506
Golden	*	46	60	21	43	70	59
Lakeside	*	*	0	*	0	0	0
Littleton	53	65	101	51	78	*	*
Morrison	*	*	1	4	2	0	0
Mountain View	2	5	6	1	4	3	1
Westminster	*	*	53	54	117	200	339
Adams County (UP)	*	*	386	232	317	398	1,762
Arapahoe County (UP)	*	*	488	697	1,557	1,190	729
Jefferson County (UP)	*	841	1,223	1,075	1,279	1,318	1,959
Total	3,394	6,060	11,091	8,151	10,647	8,310	12,040
DES MOINES, IOWA	942	1,261	1,665	858	747	842	1,002

	1948	1949	1950	1951	1952	1953	1954
DES MOINES, IOWA (cont.)							
Altoona	*	*	6	1	15	9	12
Ankeny	*	*	33	36	12	10	19
Bondurant	*	*	0	2	0	3	1
Urbandale	36	13	31	47	53	54	101
West Des Moines	55	*	87	30	93	167	176
Total	978	1,274	1,735	944	827	918	1,135
DETROIT, MICH.	7,228	13,335	13,565	6,711	5,200	6,189	4,713
Allen Park	318	466	1,963	855	1,127	769	719
Armada	*	*	2	*	6	3	14
Armada Twp (UP)	*	*	*	*	3	4	2
Avon Twp. (UP)	*	*	*	*	*	199	198
Berkley	271	324	526	259	229	129	129
Birmingham	452	*	901	542	424	219	264
Bloomfield Twp.	*	*	291	375	337	415	630
Bloomfield Hills	8	6	29	21	21	31	34
Brandon Twp. (UP)	*	*	50	12	29	48	39
Brownstown Twp. (UP)	*	*	95	115	99	257	125
Canton Twp.	*	*	31	31	40	71	*
Center Line	90	53	67	81	93	146	61
Chesterfield Twp.	*	*	38	57	39	48	61
Clarkston	*	*	1	*	3	4	11
Clawson	*	*	271	218	235	421	495
Clinton Twp. (UP)	*	*	558	185	162	313	268
Dearborn	1,329	1,871	2,331	1,268	897	1,047	717
Dearborn Twp. (UP)	270	646	1,028	488	466	464	530
East Detroit	529	238	352	460	339	865	1,692
Ecorse	43	38	52	30	24	17	67
Ecorse Twp. (UP)	*	*	567	848	247	565	555
Farmington	7	90	86	32	21	60	559
Farmington Twp.	*	*	*	*	*	404	380
Ferndale	176	542	384	207	188	112	130
Flat Rock	*	*	28	21	17	13	253
Fraser	13	18	24	38	23	36	36
Garden City	128	46	254	343	533	708	1,857
Grosse Isle Twp.	*	*	*	*	44	64	36
Grosse Pointe	55	15	50	35	71	26	24
Grosse Pointe Farms	161	132	307	178	115	131	71
Grosse Pointe Park	81	73	194	175	91	77	64
Grosse Pointe Shores	23	7	20	20	9	15	71
Grosse Pointe Woods	*	364	610	399	268	252	249
Hamtramck	19	10	14	8	10	7	16
Harrison Twp.	*	*	78	84	53	75	99
Hazel Park	*	*	657	422	261	178	284
Highland Park	5	3	4	4	0	3	7
Holly	*	*	19	12	7	15	7
Huntington Woods	162	94	343	207	77	61	115
Huron Twp.	*	*	*	*	40	51	50
Independence Twp. (UP)	*	*	70	56	*	*	312
Inkster	66	*	996	549	700	714	871
Lake Angelus	0	1	7	4	2	0	5
Lake Orion	*	*	*	*	*	18	8
Lincoln Park	210	2,011	1,688	787	633	405	566
Livonia	*	*	615	525	938	1,370	2,366
Lyon Twp.	*	*	9	14	7	18	21
Macomb Twp.	*	*	41	*	41	63	50
Melvindale	49	206	182	145	49	250	101
Memphis	*	*	9	4	1	9	15
Monguagon Twp. (UP)	*	*	1	7	4	16	22

*Insufficient data.

	1948	1949	1950	1951	1952	1953	1954
DETROIT, MICH. (cont.)							
Mount Clemens	64	96	274	126	169	211	188
Nankin Twp. (UP)	*	*	171	295	178	293	734
New Baltimore	*	*	19	24	11	42	46
Northville	*	*	15	13	21	10	19
Northville Twp. (UP)	*	*	37	43	29	30	36
Novi Twp. (UP)	*	*	54	57	41	72	127
Oakland Twp.	*	*	13	16	28	22	33
Oak Park	391	246	802	858	1,199	1,683	1,668
Orchard Lake	4	11	9	14	15	17	25
Ortonville	*	*	1	4	5	1	4
Oxford	*	*	5	11	2	2	4
Pleasant Ridge	11	17	28	23	13	16	13
Plymouth	23	80	103	79	83	93	81
Plymouth Twp.	*	*	47	58	59	96	99
Pontiac	217	609	686	709	186	235	975
Ray Twp.	*	*	*	*	10	8	5
Redford Twp.	483	911	1,558	1,576	1,597	1,965	2,434
Richmond	*	*	16	17	17	*	8
Richmond Twp. (UP)	*	*	*	3	4	2	11
River Rouge	*	*	222	108	8	8	6
Riverview	8	13	213	23	2	114	636
Rochester	22	25	31	35	22	29	42
Rockwood	*	*	6	10	16	8	13
Romulus Twp.	*	*	99	78	112	148	120
Roseville	*	983	1,283	635	1,129	1,397	1,008
Royal Oak	808	2,156	1,771	931	948	841	1,118
Royal Oak Twp.	*	*	333	543	141	537	1,373
St. Clair Shores	334	564	973	704	846	2,046	3,003
Shelby Twp.	*	*	*	*	*	252	463
South Lyon	*	*	16	3	35	13	16
Springfield Twp.	*	*	*	*	*	38	64
Sterling Twp.	*	*	74	101	72	79	101
Sumpter Twp.	*	*	25	43	75	25	45
Sylvan Lake	4	10	40	19	48	44	35
Taylor Twp.	*	*	259	296	393	736	1,169
Trenton	*	59	78	218	84	249	578
Troy Twp.	*	*	148	204	237	321	395
Utica	*	*	125	230	7	235	9
Van Buren Twp.	*	*	108	147	79	98	109
Warren	*	*	*	15	12	6	135
Warren Twp. (UP)	630	430	989	524	931	825	1,793
Waterford Twp. (UP)	*	*	111	510	500	647	929
Wayne	*	*	59	92	199	160	115
West Bloomfield Twp. (UP)	*	*	103	114	187	220	610
White Lake Twp.	*	*	102	97	127	117	136
Wyandotte	152	738	613	387	224	320	268
Total	14,844	27,537	41,027	26,825	24,334	31,686	40,777
DULUTH, MINN.-SUPERIOR, WIS.							
Duluth	410	313	625	719	314	344	267
Superior	33	47	127	51	60	41	32
(In Minnesota)							
Biwabik	*	*	12	18	40	11	32
Chisholm	*	*	33	65	39	48	21
Gilbert	*	*	4	5	7	9	6
Hibbing	*	*	129	197	105	242	73
Kinney	*	*	*	*	*	*	0
Meadowlands	*	*	2	0	2	2	0
Total	443	360	932	1,055	567	697	431

	1948	1949	1950	1951	1952	1953	1954
DURHAM, N. C.	562	495	621	259	811	256	285
EL PASO, TEX.	829	1,364	2,387	1,383	1,557	1,363	2,831
ERIE, PA.	596	534	1,119	1,629	699	628	686
Corry	*	*	15	22	10	25	21
Franklin Twp.	*	*	*	*	*	*	35
North East	*	*	*	*	*	*	4
Union City	*	*	7	20	4	1	1
Wesleyville	1	0	0	0	*	*	*
Total	597	534	1,141	1,671	713	654	747
EVANSVILLE, IND.	398	419	718	476	356	637	541
Vanderburgh Co. (UP)	*	*	784	475	535	809	1,210
Total	398	419	1,502	951	891	1,446	1,751
FALL RIVER, MASS.	130	301	425	447	99	104	119
Swansea Tn.	143	107	160	114	109	112	83
Westport Tn.	*	48	59	54	56	64	50
Tiverton Tn., R. I.	35	32	75	74	70	71	62
Total	308	488	719	689	334	351	314
FLINT, MICH.	658	958	2,015	1,035	1,356	1,532	2,052
Burton Twp.	*	*	191	*	322	444	*
Davison	*	*	34	17	42	44	94
Davison Twp.	*	*	30	36	27	37	68
Fenton	*	*	36	17	23	31	87
Fenton Twp. (UP)	*	*	19	36	*	*	77
Flint Twp.	*	*	111	132	145	191	298
Flushing	*	*	23	24	12	39	56
Genesee Twp.	*	*	51	207	165	317	270
Grand Blanc	*	*	10	12	15	9	9
Grand Blanc Twp.	*	*	83	35	41	83	96
Mount Morris	*	*	12	34	7	10	41
Total	658	958	2,615	1,585	2,155	2,737	3,148
FORT WAYNE, IND.	599	756	1,231	782	580	607	518
New Haven	27	15	18	15	10	8	10
Total	626	771	1,249	797	590	615	528
FORT WORTH, TEX.	3,231	4,131	7,131	4,499	6,488	3,453	3,867
Arlington	*	*	263	540	*	1,374	1,532
White Settlement	*	*	*	*	*	*	148
Total	3,231	4,131	7,394	5,039	6,488	4,827	5,547
FRESNO, CALIF.	764	1,270	1,757	1,312	856	1,234	1,986
Clovis	*	*	*	11	11	27	114
Coalinga	*	*	51	36	35	21	63
Firebaugh	*	*	36	10	1	21	17
Fowler	*	*	9	11	12	6	8
Kerman	*	*	14	12	11	57	6
Kingsburg	*	*	42	16	20	8	5
Mendota	*	*	15	16	17	9	15
Parlier	*	*	*	*	*	*	8
Reedley	*	*	41	47	47	66	36
Sanger	*	*	*	41	*	23	54
Selma	*	*	48	37	38	32	109
Fresno Co. (UP)	*	*	*	684	1,063	1,415	1,360
Total	764	1,270	2,013	2,233	2,111	2,919	3,781

*Insufficient data.

	1948	1949	1950	1951	1952	1953	1954
GADSDEN, ALA.	591	373	977	622	305	230	246
GALVESTON, TEX.	312	323	297	159	387	256	424
Texas City	428	96	187	272	395	298	456
Total	740	419	484	431	782	554	880
GRAND RAPIDS, MICH.	784	697	1,512	703	370	441	616
Ada Twp.	*	*	*	27	33	21	34
Algoma Twp.	*	*	*	20	22	35	21
Alpine Twp.	*	*	38	*	15	29	34
Byron Twp.	*	*	35	25	34	48	73
Caledonia	*	*	*	5	3	1	1
Caledonia Twp. (UP)	*	*	*	*	6	22	18
Cannon Twp.	*	*	20	22	30	19	36
Cascade Twp.	*	*	39	*	*	31	*
Cedar Springs	*	*	2	4	5	6	8
Courtland Twp.	*	*	9	9	13	15	19
East Grand Rapids	85	124	213	200	113	136	131
Gaines Twp.	*	*	62	68	50	58	*
Grandville	20	30	54	36	24	31	33
Kent City	*	*	2	0	0	4	9
Lowell	*	*	12	11	4	*	7
Paris Twp.	*	*	203	210	158	192	297
Plainfield Twp.	*	*	96	86	126	142	155
Rockford	*	*	6	11	8	11	4
Sparta	*	*	15	18	11	27	9
Sparta Twp. (UP)	*	*	4	17	18	13	15
Tyrone Twp. (UP)	*	*	7	9	4	12	5
Walker Twp.	*	*	264	228	180	223	255
Wyoming Twp.	411	671	905	641	467	405	564
Total	1,300	1,522	3,498	2,350	1,694	1,922	2,344
GREEN BAY, WIS.	371	306	525	420	355	368	464
Denmark	*	*	6	3	10	5	2
De Pere	*	*	51	45	45	57	78
Total	371	306	582	468	410	450	544
GREENSBORO-HIGH POINT, N. C.							
Greensboro	862	1,116	1,039	1,693	845	941	1,070
High Point	*	*	357	341	389	365	383
Gibsonville	*	*	17	14	15	33	8
Hamilton Lakes	52	56	82	44	48	*	*
Total	914	1,172	1,495	2,092	1,297	1,339	1,461
GREENVILLE, S. C.	555	1,429	846	1,030	672	470	575
HAMILTON-MIDDLETOWN, OHIO							
Hamilton	217	356	472	398	520	268	225
Middletown	431	147	304	172	119	215	227
New Miami	17	30	55	1	6	10	4
Oxford	*	*	19	11	8	22	11
Somerville	*	*	0	*	2	0	4
Butler Co. (UP)	*	*	866	778	1,099	1,311	1,291
Total	665	533	1,716	1,360	1,754	1,826	1,762
HARRISBURG, PA.	354	478	392	742	165	128	123
Camp Hill	174	115	59	50	73	*	81
Carlisle	*	*	125	51	50	23	22
Derry Twp.	*	*	101	123	100	*	*

	1948	1949	1950	1951	1952	1953	1954
HARRISBURG, PA. (cont.)							
Elizabethville	*	*	4	4	9	8	20
Halifax	*	*	0	1	1	1	2
Highspire	13	14	16	8	13	7	18
Hummelstown	33	18	15	17	40	33	26
Jackson Twp.	*	*	*	*	*	*	0
Lemoyne	0	0	0	0	6	*	*
Lykens	*	*	*	*	*	*	0
Mechanicsburg	40	25	22	22	97	51	34
Middletown	34	34	134	62	38	34	34
Mount Holly Springs	*	*	5	1	10	11	4
New Cumberland	64	50	140	142	55	121	48
Paxtang	4	4	8	2	7	7	4
Penbrook	12	24	18	14	33	14	6
Royalton	3	3	1	1	0	0	1
Shiremanstown	8	4	6	9	9	27	26
Steelton	10	11	13	27	15	15	10
Swatara Twp.	*	*	173	170	223	142	161
Uniontown	*	*	*	*	34	17	17
West Fairview	3	*	*	*	*	0	1
Wormleysburg	7	5	19	2	2	3	0
Total	759	785	1,251	1,448	980	642	638
HARTFORD, CONN.	376	137	882	891	484	365	539
Avon Tn.	*	*	62	32	18	62	97
Bloomfield Tn.	*	131	170	112	198	160	254
East Hartford Tn.	79	184	548	578	1,122	304	316
Farmington Tn.	40	*	106	73	173	136	118
Glastonbury Tn.	62	80	117	130	198	223	206
Manchester Tn.	259	288	983	242	160	172	174
Newington Tn.	161	138	267	304	224	324	587
Rocky Hill Tn.	51	71	225	53	41	33	46
Simsbury Tn.	*	*	68	91	122	156	159
South Windsor Tn.	24	35	48	48	55	40	69
West Hartford Tn.	577	446	875	673	788	637	763
Wethersfield	177	142	420	292	227	170	210
Windsor Tn.	*	234	310	218	126	192	342
Total	1,806	1,886	5,081	3,737	3,936	2,974	3,880
HOUSTON, TEX.	7,518	5,788	11,909	7,996	7,540	7,378	8,656
Baytown	*	*	327	364	268	145	177
Bellaire	609	620	1,222	735	657	295	114
Galena Park	*	*	252	110	232	112	137
Humble	*	*	*	*	*	*	16
La Porte	49	*	59	30	44	31	66
Pasadena	*	*	1,036	641	1,173	1,402	1,987
South Houston	146	156	56	155	75	87	91
West University Place	217	66	57	39	34	28	4
Total	8,539	6,630	14,918	10,070	10,023	9,478	11,248
HUNTINGTON, W. VA.-ASHLAND, KY.							
Huntington	494	409	623	489	320	243	321
Ashland	*	129	226	161	171	140	92
Kenova, W. Va.	25	*	36	30	15	*	18
Milton, W. Va.	*	*	8	2	11	1	6
Ironton, Ohio	82	29	106	103	51	50	41
Total	601	567	999	785	568	434	478
INDIANAPOLIS, IND.	1,852	2,757	3,474	1,345	1,945	1,732	1,619
Beech Grove	79	104	152	176	109	82	150

*Insufficient data.

	1948	1949	1950	1951	1952	1953	1954
INDIANAPOLIS, IND. (cont.)							
Lawrence	*	*	*	*	55	602	545
Meridian Hills	*	*	69	53	44	34	34
Ravenswood	*	*	*	*	*	0	*
Rocky Ripple	*	*	8	6	7	7	*
Speedway	76	74	75	64	35	76	289
Warren Park	1	14	14	25	31	19	16
Woodruff Place	*	4	2	4	4	1	0
Wynnedale	0	0	2	3	2	1	9
Marion Co. (UP)	*	*	2,148	2,135	2,017	2,680	3,207
Total	2,008	2,953	5,944	3,811	4,249	5,234	5,869
JACKSON, MICH.	74	64	152	113	75	65	96
Concord	*	*	*	*	*	*	5
Hanover	*	*	1	0	3	0	2
Parma	*	*	*	*	*	*	1
Total	74	64	153	113	78	65	104
JACKSON, MISS.	854	1,995	1,557	688	569	739	1,006
Terry	5	*	*	0	1	2	2
Total	859	1,995	1,557	588	570	741	1,008
JACKSONVILLE, FLA.	1,233	1,772	2,039	1,220	930	1,120	1,010
Atlantic Beach	*	*	*	*	*	*	44
Jacksonville Beach	*	*	*	*	*	*	367
Neptune Beach	19	32	27	6	12	36	153
Duval Co. (UP)	1,525	2,791	3,470	2,735	2,996	3,041	4,066
Total	2,777	4,595	5,536	3,961	3,938	4,197	5,640
JOHNSTOWN, PA.	65	66	62	374	55	30	22
Berlin	*	*	6	4	6	4	4
Boswell	*	*	*	*	*	*	1
Central City	*	*	*	*	*	*	0
Cresson	12	6	10	2	16	7	4
Ebensburg	*	*	34	19	24	10	10
Ferndale	*	*	*	*	*	*	5
Geistown	0	0	0	0	0	8	25
Jackson Twp.	*	*	*	*	*	*	0
Loretto	*	*	*	*	*	*	1
Meyersdale	*	*	10	5	8	9	6
Nanty-Glo	*	*	3	0	1	1	1
Rockwood	*	*	0	1	0	0	0
South Fork	0	2	0	0	0	0	0
Southmont	10	0	22	9	0	14	*
Spangler	*	*	2	0	1	4	0
Summerhill	3	4	2	3	4	3	1
Westmont	49	76	118	92	87	38	48
White Twp.	*	*	*	*	*	*	6
Total	139	154	269	509	202	128	136
KALAMAZOO, MICH.	145	106	138	64	47	42	46
Climax	*	*	*	*	*	*	3
Comstock Twp.	*	*	79	61	60	71	58
Galesburg	0	2	7	10	1	7	4
Kalamazoo Twp.	*	*	764	576	474	556	691
Parchment	8	15	23	23	11	6	10
Total	153	125	1,011	734	553	682	812
KANSAS CITY, MO.	2,000	2,364	2,913	1,894	3,107	1,847	1,853
Independence	328	388	538	363	481	470	619

	1948	1949	1950	1951	1952	1953	1954
KANSAS CITY, MO. (cont.)							
Liberty	*	*	30	40	106	48	67
North Kansas City (In Kansas)	19	26	681	4	3	2	1
Kansas City	218	359	554	481	384	289	312
Mission Twp.(UP)	982	1,119	2,515	1,437	1,254	663	1,129
Shawnee	*	*	14	14	15	29	36
Wyandotte Co. (UP)	*	*	807	*	1,848	940	1,271
Total	3,547	4,256	8,052	4,233	7,198	4,288	5,288
KENOSHA, WIS.	388	314	557	465	477	276	276
Pleasant Prairie	*	*	*	*	*	*	47
Silver Lake	*	*	11	*	*	*	*
Total	388	314	568	465	477	276	323
KNOXVILLE, TENN.	442	447	1,042	440	370	380	483
Lake City	*	*	11	6	9	8	5
Maryville	*	*	46	40	48	37	84
Knox Co. (UP)	960	*	1,069	921	932	1,138	1,449
Total	1,402	447	2,168	1,407	1,359	1,563	2,021
LANCASTER, PA.	212	104	192	103	79	143	186
Adamstown	*	*	*	9	7	5	2
Akron	5	9	9	16	11	24	18
Columbia	51	15	33	22	17	20	36
Denver	*	*	16	10	5	9	16
East Petersburg	*	*	*	*	4	0	6
Elizabethtown	*	*	*	52	33	*	*
Ephrata	0	0	41	34	39	36	48
Lancaster Twp.	*	131	132	81	88	83	77
Lititz	53	27	34	28	23	19	27
Manheim	*	*	44	41	*	*	*
Manheim Twp.	82	*	103	10	*	*	*
Marietta	*	*	0	0	0	0	0
Mount Joy	*	*	26	5	10	14	20
Mountville	*	*	*	*	*	*	11
Quarryville	*	*	*	*	*	*	11
Terre Hill	*	*	*	*	*	*	0
Warwick Twp.	*	*	*	*	*	*	29
Washington	41	23	46	27	30	*	*
Total	444	309	676	438	346	353	487
LANSING, MICH.	333	409	756	482	516	503	421
Delhi Twp.	*	*	87	152	149	244	255
East Lansing	52	105	145	72	29	35	21
Lansing Twp.	*	*	309	229	273	366	608
Mason	*	*	13	21	16	16	19
Meridian Twp.	*	*	204	172	203	269	303
Stockbridge	*	*	2	*	4	7	2
Williamston	*	*	*	6	6	5	10
Total	385	514	1,516	1,134	1,196	1,445	1,639
LAREDO, TEX.	281	250	287	195	378	278	189
LAWRENCE, MASS.	213	306	88	253	245	43	44
Andover Tn.	112	137	130	124	119	152	196
Methuen Tn.	212	259	255	128	99	126	92
North Andover Tn.	*	62	46	42	37	64	72
Total	537	764	519	547	500	385	404

*Insufficient data.

	1948	1949	1950	1951	1952	1953	1954
LEXINGTON, KY.	81	62	69	218	46	94	236
Fayette Co. (UP)	*	*	*	*	680	743	807
Total	81	62	69	218	726	837	1,045
LIMA, OHIO	84	88	208	164	125	158	187
Delphos	*	*	39	43	31	18	19
Total	84	88	247	207	156	176	206
LINCOLN, NEBR.	502	622	1,233	1,303	1,417	1,217	1,592
LITTLE ROCK-NORTH LITTLE ROCK, ARK.							
Little Rock	643	625	928	1,298	482	418	528
North Little Rock	229	*	721	342	398	379	407
Total	872	625	1,649	1,640	880	797	935
LORAIN-ELYRIA, OHIO							
Lorain	272	226	585	366	363	510	425
Elyria	168	115	381	300	260	558	188
Amherst	*	*	32	34	29	21	30
Avon	*	*	*	108	71	94	33
Avon Lake	*	*	*	*	137	180	187
Oberlin	*	*	34	21	25	33	30
Sheffield	*	*	*	*	*	17	13
Sheffield Lake	*	*	*	*	*	14	181
Total	440	341	1,032	829	885	1,427	1,087
LOS ANGELES, CALIF.	30,861	26,606	31,128	18,939	28,106	29,219	23,509
Alhambra	1,287	590	677	440	265	428	271
Anaheim	225	518	855	349	630	1,750	2,893
Arcadia	907	566	1,176	953	552	822	510
Avalon	*	5	1	*	2	2	3
Azusa	448	238	156	109	331	392	46
Bell	342	184	266	120	177	217	161
Beverly Hills	293	182	221	186	196	279	267
Brea	32	32	198	32	112	215	136
Burbank	1,451	1,037	1,152	1,807	1,241	1,078	409
Claremont	200	79	136	114	458	158	150
Compton	1,363	881	1,424	967	700	373	580
Covina	64	107	311	166	269	375	472
Culver City	525	246	1,177	922	787	457	343
El Monte	139	94	107	40	78	85	388
El Segundo	187	179	110	123	429	306	237
Fullerton	231	302	738	457	884	1,004	2,205
Gardena	298	241	236	170	591	549	370
Glendale	1,273	889	1,170	700	1,236	1,662	1,105
Glendora	152	62	93	86	285	423	607
Hawthorne	317	300	293	385	910	195	733
Hermosa Beach	267	124	136	123	390	256	222
Huntington Beach	73	59	110	58	31	53	45
Huntington Park	355	230	306	130	301	399	326
Inglewood	593	375	293	630	651	1,066	1,470
Laguna Beach	*	*	*	*	83	99	98
La Habra	*	296	308	465	90	182	282
La Verne	55	37	15	75	80	74	35
Long Beach	3,269	2,542	1,802	1,433	2,641	3,061	2,487
Lynwood	915	546	337	181	305	356	319
Manhattan Beach	812	483	879	774	1,030	586	381
Maywood	170	138	125	81	155	164	138
Monrovia	562	257	465	314	351	371	315

	1948	1949	1950	1951	1952	1953	1954
LOS ANGELES, CALIF. (cont.)							
Montebello	900	409	610	296	336	347	605
Monterey Park	878	1,183	581	453	536	704	655
Newport Beach	716	399	697	569	447	521	498
Orange	128	129	309	159	318	354	657
Palos Verdes Estates	137	73	123	198	215	257	298
Pasadena	1,005	1,098	1,497	1,457	750	1,029	1,097
Placentia	*	*	28	64	20	27	183
Pomona	619	449	451	385	1,988	883	1,168
Redondo Beach	788	363	635	632	1,635	821	575
San Clemente	*	*	*	*	442	488	139
San Fernando	224	135	287	97	176	168	271
San Gabriel	417	208	273	158	170	109	142
San Marino	249	147	217	140	293	56	51
Santa Ana	662	820	1,134	847	960	1,675	1,296
Santa Monica	1,356	916	992	724	854	1,025	1,003
Seal Beach	98	99	86	51	56	94	74
Sierra Madre	177	83	116	130	93	94	65
Signal Hill	49	48	12	10	17	33	39
South Gate	1,276	576	492	264	488	668	465
South Pasadena	277	168	385	142	208	336	257
Torrance	1,185	831	2,109	1,074	1,725	2,602	4,074
Tustin	*	*	*	*	29	12	7
Vernon	0	0	0	0	0	0	0
West Covina	193	197	710	539	1,560	2,411	2,157
Whittier	*	747	1,532	550	438	332	445
Los Angeles Co. (UP)	19,559	22,186	39,292	22,871	23,042	27,118	31,647
Orange Co. (UP)	*	*	*	*	2,498	5,337	9,019
Total	78,559	69,689	98,971	63,137	83,641	94,155	98,400
LOUISVILLE, KY.	1,380	1,373	1,662	2,818	1,229	995	1,339
Anchorage	5	*	8	8	*	*	*
Audubon Park	*	*	*	*	8	7	4
Kingsley	*	*	12	1	4	1	1
Shively	87	53	116	222	170	51	115
Strathmore Manor	0	1	4	1	1	1	5
Strathmore Village	2	*	7	6	2	1	*
Jefferson Co. (UP)	1,672	1,504	2,818	2,384	1,568	3,319	5,291
Jeffersonville, Ind.	129	51	83	125	60	123	157
New Albany, Ind.	131	95	113	118	74	55	55
Total	3,406	3,077	4,823	5,683	3,116	4,553	6,967
LOWELL, MASS.	130	99	404	225	99	116	156
Billerica Tn.	*	119	162	131	118	549	223
Chelmsford Tn.	*	65	147	123	117	151	173
Dracut Tn.	*	74	172	114	163	143	149
Total	130	357	885	593	497	959	701
LUBBOCK, TEX.	1,229	1,810	2,135	1,142	1,280	943	1,363
Slaton	*	*	74	56	22	16	18
Total	1,229	1,810	2,209	1,198	1,302	2,261	1,381
MACON, GA.	148	190	337	290	288	266	307
Warner Robins	*	*	53	28	56	127	296
Total	148	190	390	318	344	393	603
MADISON, WIS.	382	687	1,163	574	648	921	902
Cross Plains	*	*	8	3	8	4	11
Maple Bluff	16	6	20	10	14	12	6

*Insufficient data.

	1948	1949	1950	1951	1952	1953	1954
MADISON, WIS. (cont.)							
Monona	40	78	155	111	127	112	210
Mount Horeb	*	*	8	11	7	11	15
Oregon	*	*	11	3	11	15	18
Shorewood Hills	11	11	33	12	8	*	17
Verona	*	*	12	30	15	10	28
Waunakee	*	*	16	10	10	11	12
Dane Co. (UP)	*	*	349	260	459	422	490
Total	449	782	1,775	1,024	1,307	1,518	1,709
MANCHESTER, N. H.	616	491	447	547	414	400	411
MEMPHIS, TENN.	3,461	4,316	6,665	4,023	5,151	3,828	4,229
Arlington	*	*	*	*	0	0	2
Bartlett	3	3	0	0	9	4	0
Collierville	*	*	*	*	30	4	7
Germantown	*	*	*	*	*	*	6
Millington	*	*	*	*	117	91	3
Shelby Co. (UP)	*	*	*	*	2,744	2,640	2,566
Total	3,464	4,319	6,665	4,023	8,051	6,567	6,813
MIAMI, FLA.	5,710	4,909	4,670	2,911	3,036	6,646	3,485
Bal Harbour	*	*	139	60	50	13	30
Bay Harbor Islands	*	*	*	*	*	*	71
Biscayne Park	92	58	114	53	60	25	19
Coral Gables	578	427	644	624	584	610	665
El Portal	49	52	51	42	14	31	77
Golden Beach	16	7	19	26	10	12	10
Hialeah	676	1,588	1,572	725	1,549	1,232	1,196
Homestead	*	*	107	74	199	117	78
Miami Beach	1,225	1,226	1,796	2,069	969	1,149	903
Miami Shores	168	193	326	241	146	110	79
Miami Springs	154	138	501	443	223	229	86
North Miami	557	1,885	1,484	371	774	695	357
North Miami Beach	97	108	208	291	1,151	894	768
Opalocka	42	321	371	46	185	57	105
South Miami	130	158	294	227	163	131	119
Surfside	200	174	153	160	164	*	45
West Miami	*	*	169	3[illegible]	44	*	*
Dade Co. (UP)	4,298	4,874	6,549	4,052	5,807	7,587	7,543
Total	4,589	5,422	9,192	6,253	5,240	5,856	7,231
MILWAUKEE, WIS.	2,860	3,431	6,132	3,887	3,675	4,369	4,915
Cudahy	40	60	94	74	95	103	135
Fox Point	71	91	177	154	86	66	117
Franklin Tn.	*	*	83	51	69	106	187
Greendale	3	5	1	6	4	4	4
Greenfield Tn.	*	*	*	*	411	*	*
Lake Tn.	205	211	321	340	*	*	*
Milwaukee Tn.	101	94	186	196	91	112	41
River Hills	3	3	6	10	6	11	19
Shorewood	42	84	50	86	150	60	30
South Milwaukee	107	90	165	122	157	211	232
Wauwatosa	310	416	568	348	217	245	562
Wauwatosa Tn.	337	280	489	535	*	232	*
West Allis	256	383	352	244	185	280	951
West Milwaukee	35	12	30	17	11	1	8
Whitefish Bay	219	262	496	183	83	56	30
Total	13,992	16,118	19,167	12,646	15,128	19,538	15,636

	1948	1949	1950	1951	1952	1953	1954
MINNEAPOLIS-ST. PAUL, MINN.							
Minneapolis	1,525	2,478	2,900	1,699	1,246	1,231	1,245
St. Paul	898	673	1,654	1,798	1,191	1,200	1,216
Anoka	53	56	88	72	118	60	85
Brooklyn Center	*	*	307	186	222	309	536
Columbia Heights	122	24	144	134	62	102	266
Crystal	*	*	601	501	399	644	506
Deephaven	*	*	*	*	6	17	42
Edina	*	68	472	454	459	461	563
Excelsior	*	*	*	3	5	1	4
Falcon Heights	*	*	*	43	31	33	33
Farmington	*	*	11	15	7	8	16
Golden Valley	*	*	*	*	*	*	216
Hastings	*	*	44	32	50	38	64
Hopkins	80	234	137	100	118	*	99
Inver Grove	*	*	8	7	1	8	7
Lakeville	*	*	8	1	5	3	10
Lauderdale	*	*	*	*	*	*	16
Long Lake	*	*	4	0	8	8	12
Maple Plain	*	*	*	4	2	1	3
Mendota Twp.	*	*	*	*	40	45	59
Minnetonka Beach	*	*	5	2	0	0	4
Mound	*	*	23	20	19	21	22
New Canada Twp.	*	*	210	174	131	213	472
North St. Paul	50	43	111	71	50	137	128
Osseo	22	*	*	*	*	8	21
Richfield	*	*	850	740	960	822	607
Robbinsdale	189	250	367	206	164	120	149
Rosemount	*	*	5	4	5	2	4
Roseville	*	*	*	*	*	442	568
St. Anthony	*	*	73	48	37	91	114
St. Bonifacius	*	*	4	1	1	1	0
St. Louis Park	487	1,351	1,231	717	611	591	538
South St. Paul	51	34	199	151	204	191	225
Tonka Bay	*	*	*	6	3	6	5
Wayzata	*	*	19	29	17	12	36
West St. Paul	114	87	224	151	116	128	145
White Bear Lake	*	*	31	26	17	14	15
White Bear Twp.	*	*	214	131	173	165	317
Total	3,596	5,298	9,944	7,526	6,478	7,133	8,368
MOBILE, ALA.	1,012	852	1,829	639	1,112	547	1,046
Prichard	137	95	107	96	125	130	107
Total	1,149	947	1,936	735	1,237	677	1,153
MONTGOMERY, ALA.	845	2,190	2,053	845	942	930	2,536
MUNCIE, IND.	270	278	307	277	160	251	241
NASHVILLE, TENN.	366	679	613	1,042	2,014	397	385
Belle Meade	54	51	61	23	17	13	13
Davidson Co. (UP)	*	*	*	*	1,479	1,604	2,366
Total	420	730	674	1,065	3,510	2,014	2,764
NEW BEDFORD, MASS.	151	235	387	534	168	241	138
Acushnet Tn.	*	37	34	43	36	26	37
Dartmouth Tn.	99	108	165	154	117	96	88
Fairhaven Tn.	*	99	102	96	101	83	76
Total	250	479	688	827	422	446	339

*Insufficient data.

	1948	1949	1950	1951	1952	1953	1954
NEW BRITAIN-BRISTOL, CONN.							
New Britain	195	145	469	346	393	400	605
Bristol	183	137	220	198	219	285	316
Berlin Tn.	*	52	81	*	103	32	178
Plainville Tn.	72	41	48	67	152	140	120
Plymouth Tn.	0	0	0	0	0	0	0
Southington Tn.	137	*	*	*	*	207	200
Total	587	375	818	611	867	1,064	1,419
NEW HAVEN, CONN.	590	322	1,221	385	270	836	325
Branford Tn. (UP)	*	*	*	*	*	*	350
East Haven Tn.	101	107	193	247	271	455	342
Hamden Tn.	391	195	507	551	271	381	298
North Haven Tn.	205	228	296	161	154	122	185
Orange Tn.	*	*	82	108	114	119	205
West Haven Tn.	135	152	376	572	269	187	249
Woodbridge Tn.	44	43	68	70	57	50	72
Total	1,466	1,047	2,743	2,094	1,406	2,150	2,026
NEW ORLEANS, LA.	3,445	4,368	5,123	4,128	3,802	2,288	2,109
NEW YORK-NORTHEASTERN NEW JERSEY							
BRONX	4,751	9,373	3,698	6,599	5,237	4,217	2,881
BROOKLYN	3,380	11,125	6,382	2,505	5,420	6,344	3,326
MANHATTAN	3,266	7,185	4,317	2,786	1,934	2,434	2,200
QUEENS	12,411	15,514	23,953	12,657	8,735	7,159	6,014
RICHMOND	999	1,095	417	183	971	601	329
(In Nassau Co.)							
Baxter Estates	7	4	5	6	7	5	4
Bayville	50	46	56	34	35	48	38
Bellerose	2	3	1	0	0	2	2
Brookville	4	1	3	13	18	21	37
Cedarhurst	39	57	84	21	27	25	143
Centre Island	1	4	7	0	3	*	3
Cove Neck	0	0	0	1	7	4	7
East Hills	31	99	292	107	21	50	81
East Rockaway	107	153	185	39	35	34	63
East Williston	23	7	36	53	30	102	31
Farmingdale	46	13	118	65	19	98	28
Floral Park	59	86	389	180	163	107	74
Flower Hill	31	46	121	58	89	54	120
Freeport	113	381	234	174	235	239	436
Garden City	201	275	226	330	367	441	589
Glen Cove	264	304	250	270	202	167	256
Great Neck	78	305	190	11	26	77	65
Great Neck Estates	29	28	35	43	16	17	28
Great Neck Plaza	139	218	0	0	1	1	97
Hempstead	417	156	198	234	303	167	133
Hempstead Tn. (UP)	9,876	10,988	14,040	9,988	7,055	6,226	4,768
Hewlett Bay Park	7	6	6	4	2	4	4
Hewlett Harbor	14	48	92	34	16	29	24
Hewlett Neck	4	14	20	12	4	3	1
Island Park	18	11	14	24	9	48	17
Kensington	2	11	13	3	5	2	3
Kings Point	17	54	133	91	57	131	123
Lake Success	47	68	131	80	69	40	25
Lattingtown	15	5	15	18	12	3	*
Lawrence	40	64	115	49	63	29	38
Long Beach	227	537	632	229	244	292	424

	1948	1949	1950	1951	1952	1953	1954
NEW YORK-NORTHEASTERN NEW JERSEY (cont.)							
Lynbrook	113	55	118	77	132	54	79
Malverne	131	70	178	70	56	48	30
Manorhaven	62	31	26	46	40	39	50
Massapequa Park	200	316	740	728	588	502	992
Matinecock	*	4	11	14	15	11	12
Mill Neck	2	3	4	6	5	2	7
Mineola	188	388	474	287	267	106	43
Munsey Park	11	5	15	10	*	28	43
Muttontown	1	1	4	2	0	5	3
New Hyde Park	111	125	281	229	147	38	48
North Hempstead Tn. (UP)	*	*	2,270	690	925	793	594
North Hills	3	1	6	6	3	3	0
Old Brookville	3	2	6	5	5	*	9
Old Westbury	20	9	44	28	40	31	36
Oyster Bay Cove	6	4	6	9	10	23	25
Oyster Bay Tn. (UP)	1,694	2,378	7,622	2,986	6,819	7,510	7,271
Plandome	3	4	5	6	2	5	10
Plandome Heights	9	2	4	3	4	7	3
Plandome Manor	3	3	5	13	18	12	13
Port Washington North	3	2	1	0	3	0	2
Rockville Centre	205	114	197	103	85	92	72
Roslyn	33	1	232	40	25	59	33
Roslyn Estates	12	9	33	23	11	5	17
Roslyn Harbor	3	12	38	8	3	0	5
Russell Gardens	12	3	14	15	7	8	1
Saddle Rock	0	2	150	20	*	*	31
Sands Point	8	12	42	38	32	37	73
Sea Cliff	25	16	17	22	21	70	25
South Floral Park	4	10	5	2	16	10	20
Stewart Manor	0	13	11	16	100	4	6
Thomaston	1	3	72	10	32	59	66
Upper Brookville	2	6	6	9	9	9	12
Valley Stream	568	612	841	234	363	257	234
Westbury	119	110	252	270	302	260	358
Williston Park	82	18	38	28	19	22	18
Woodsburgh	15	12	21	11	7	6	3
Total Nassau County	15,560	18,348	31,430	18,235	19,271	18,581	17,906
(In Rockland Co.)							
Clarkston Tn. (UP)	*	*	*	147	190	256	402
Grand View-on-Hudson	*	*	2	1	1	0	0
Hillburn	11	3	3	3	4	0	3
Piermont	*	*	7	1	3	2	5
South Nyack	2	10	9	8	3	10	5
Spring Valley	*	*	12	7	57	34	57
Suffern	*	*	23	27	22	15	17
Upper Nyack	9	13	26	23	15	19	19
West Haverstraw	*	*	86	38	36	33	130
Total Rockland County	22	26	167	255	331	369	638
(In Suffolk Co.)							
Amityville	46	52	114	46	71	151	92
Asharoken	7	4	11	8	7	2	4
Babylon	89	117	364	91	88	127	117
Babylon Tn. (UP)	731	1,210	3,053	1,409	2,228	1,460	2,225
Belle Terre	*	*	2	2	2	2	0
Bellport	*	*	*	*	6	20	30
Brightwaters	*	*	22	27	50	25	37
Brookhaven Tn. (UP)	*	*	1,320	1,220	1,204	1,607	1,977
East Hampton	*	*	24	18	15	13	23
Greenport	*	*	8	3	5	4	7
Head of the Harbor	*	*	*	*	5	3	3

*Insufficient data.

	1948	1949	1950	1951	1952	1953	1954
NEW YORK-NORTHEASTERN NEW JERSEY (cont.)							
Huntington Bay	8	11	17	12	25	19	24
Huntington Tn.	*	*	1,391	914	1,511	2,092	2,836
Islip Tn. (UP)	*	*	1,858	1,885	2,452	2,984	3,609
Lindenhurst	192	277	573	202	780	159	190
Lloyd Harbor	32	16	231	68	29	21	33
Nissequoque	*	*	*	0	3	6	7
North Haven	*	*	17	8	14	16	16
Northport	50	41	57	57	49	27	45
Old Field	*	*	3	5	0	2	6
Patchogue	*	*	46	24	36	55	16
Poquott	*	*	12	5	7	9	5
Sag Harbor	*	*	23	20	17	18	10
Saltaire	*	*	5	1	0	1	0
Smithtown Tn. (UP)	*	*	252	251	217	286	669
Southampton	*	*	19	30	16	30	26
Total Suffolk County	1,155	1,728	9,422	6,306	8,837	9,159	12,007
(In Westchester Co.)							
Ardsley	12	27	43	167	88	49	46
Bedford Tn. (UP)	*	*	56	64	61	93	122
Briarcliff Manor	21	*	*	90	104	39	47
Bronxville	30	9	15	19	18	19	11
Buchanan	*	*	20	12	1	*	7
Cortlandt Tn. (UP)	*	*	94	103	105	117	367
Croton-on-Hudson	43	45	*	44	54	24	42
Dobbs Ferry	15	95	43	29	48	279	53
Eastchester Tn. (UP)	*	*	296	267	144	26[illegible]	212
Elmsford	*	*	24	24	18	29	22
Greenburgh Tn. (UP)	*	*	381	284	856	495	784
Harrison Tn.	86	82	142	123	142	113	131
Hastings-on-Hudson	57	107	66	134	36	39	41
Irvington	*	*	*	*	9	14	26
Larchmont	24	13	90	13	12	20	17
Lewisboro Tn.	*	*	34	47	40	43	61
Mamaroneck	*	*	91	99	145	341	285
Mamaroneck Tn. (UP)	52	11	91	99	46	49	60
Mount Kisco	20	33	92	25	26	19	32
Mount Pleasant Tn. (UP)	*	*	*	*	*	207	209
Mount Vernon	61	1,078	1,001	169	480	485	60
New Castle Tn. (UP)	*	*	151	114	92	112	100
New Rochelle	134	60	150	156	435	1,299	675
North Castle Tn.	58	33	80	41	60	78	86
North Pelham	20	7	26	22	20	6	22
North Salem Tn.	*	*	18	10	25	16	41
North Tarrytown	5	7	17	7	22	21	39
Ossining	132	33	65	41	67	94	99
Ossining Tn. (UP)	*	*	*	*	17	44	85
Peekskill	*	*	47	162	101	31	62
Pelham	*	*	3	*	3	2	2
Pelham Manor	*	38	82	15	*	*	*
Pleasantville	24	45	10	35	41	65	57
Port Chester	*	29	139	175	42	55	253
Rye	*	*	78	91	57	154	145
Rye Tn. (UP)	*	*	253	50	42	65	61
Scarsdale	55	121	144	161	179	135	150
Somers Tn.	*	*	63	46	53	48	50
Tarrytown	29	*	217	8	8	18	18
Tuckahoe	11	11	3	5	9	6	5
White Plains	132	486	525	108	594	917	231
Yonkers	744	2,092	1,475	826	994	2,661	1,275
Yorktown Tn.	*	*	122	121	105	253	326
Total Westchester County	1,765	4,462	6,247	4,009	5,399	8,818	6,417

NEW YORK-NORTHEASTERN NEW JERSEY (cont.)
(In New Jersey)

	1948	1949	1950	1951	1952	1953	1954
Allendale	17	*	46	57	28	23	16
Alpine	*	*	14	7	2	*	*
Bayonne	*	*	278	357	187	72	131
Bedminster Twp.	*	*	*	*	8	24	25
Belleville	105	143	293	107	245	225	112
Bergenfield	1,197	490	512	144	219	267	232
Bernardsville	*	*	54	43	36	41	50
Bloomfield	781	75	336	112	104	344	115
Bloomingdale	*	*	32	43	24	48	57
Bogota	*	*	14	25	23	16	50
Boonton	*	*	*	22	25	22	28
Boonton Twp.	*	*	36	23	19	34	*
Bound Brook	19	15	370	27	41	53	35
Bridgewater Twp.	*	*	332	169	149	116	166
Butler	29	29	37	27	47	52	54
Caldwell	17	17	32	35	26	47	29
Caldwell Twp.	*	*	27	25	25	22	48
Carteret	50	66	86	67	155	55	57
Cedar Grove Twp.	162	269	269	163	167	27	293
Chatham	*	*	133	96	152	62	77
Chatham Twp.	28	66	137	100	76	119	126
Clark Twp.	*	152	420	352	139	167	133
Cliffside Park	*	*	*	*	48	32	38
Clifton	895	1,474	1,815	536	752	524	661
Closter	*	49	519	72	165	90	82
Cranbury Twp.	*	*	10	12	20	*	*
Cranford Twp.	124	95	291	245	191	235	391
Cresskill	116	128	292	123	96	64	74
Demarest	*	*	183	70	40	47	53
Denville Twp.	89	156	231	84	59	64	64
Dover	*	*	133	*	*	79	50
Dumont	256	340	86	69	112	216	240
Dunellen	57	41	35	38	34	23	20
East Brunswick Twp.	130	121	416	160	227	359	222
East Hanover Twp.	*	*	44	47	32	27	74
East Newark	0	0	0	0	0	1	1
East Orange	*	*	545	95	36	32	163
East Rutherford	16	22	17	10	14	10	13
Edgewater	3	7	23	1	3	5	4
Elizabeth	21	544	767	212	137	239	454
Emerson	10	49	99	9	103	240	144
Englewood	352	157	205	85	135	181	136
Englewood Cliffs	*	*	16	15	36	35	38
Essex Fells	14	15	20	15	21	20	19
Fair Lawn	867	571	1,051	265	159	329	383
Fairview	34	23	*	19	*	*	*
Fanwood	26	43	132	149	196	223	219
Far Hills	*	*	3	3	3	7	5
Florham Park	*	*	*	*	*	48	122
Fort Lee	104	1,421	589	401	408	252	124
Franklin Lakes	*	*	40	23	32	48	35
Franklin Twp.	*	*	*	222	84	140	*
Garfield	*	80	287	220	118	122	61
Garwood	11	48	45	53	31	26	32
Glen Ridge	5	8	42	30	7	11	15
Glen Rock	98	128	518	129	120	327	82
Guttenberg	*	*	1	0	42	0	0
Hackensack	426	65	284	121	149	68	339
Haledon	14	22	24	20	32	21	34

*Insufficient data.

NEW YORK-NORTHEASTERN NEW JERSEY (cont.)
(In New Jersey cont.)

	1948	1949	1950	1951	1952	1953	1954
Hanover Twp.	*	*	146	195	166	106	*
Harding Twp.	*	*	*	*	31	12	29
Harrington Park	16	12	15	64	29	*	*
Harrison	3	3	*	*	*	13	8
Hasbrouck Heights	127	272	216	139	78	41	82
Haworth	*	14	73	92	*	*	*
Hawthorne	251	160	182	88	94	77	48
Helmetta	0	0	0	4	6	7	5
Highland Park	*	241	247	241	56	42	33
Hillsdale	27	88	195	145	93	101	*
Hillside Twp.	79	100	107	98	55	60	82
Hoboken	*	*	*	0	0	0	0
Hohokus	28	36	194	120	63	63	24
Irvington	60	1,964	174	220	53	45	33
Jersey City	6	332	106	209	53	57	66
Kearny	*	*	38	*	35	33	35
Kenilworth	*	*	*	103	76	175	172
Leonia	76	181	55	40	54	41	25
Lincoln Park	28	*	*	84	13	33	39
Linden	173	240	576	279	490	279	263
Little Ferry	*	*	20	14	34	19	36
Livingston Twp.	101	251	452	489	397	443	221
Lyndhurst Twp.	86	63	253	89	82	52	92
Madison	147	116	236	103	194	98	308
Manville	*	*	77	116	53	126	91
Maplewood Twp.	133	33	44	56	55	25	44
Maywood	326	153	261	77	86	57	64
Mendham Twp.	*	*	22	14	18	24	24
Metuchen	*	*	133	157	96	151	118
Middlesex	262	193	143	67	195	135	221
Midland Park	45	65	367	61	29	37	49
Millburn Twp.	109	118	201	158	149	194	196
Milltown	*	28	38	29	44	100	84
Mine Hill Twp.	*	*	*	*	*	22	23
Montclair	59	100	203	248	39	23	104
Montvale	11	*	*	*	*	*	58
Montville Twp.	*	*	28	33	57	74	78
Moonachie	5	2	327	2	11	6	4
Morris Twp.	*	*	128	101	148	127	230
Morris Plains	*	*	102	67	43	40	56
Morristown	453	*	87	47	64	90	45
Mountain Lakes	17	22	44	38	31	26	44
Mountainside	*	99	123	*	*	87	85
Mount Arlington	*	*	12	15	15	13	12
Mount Olive Twp.	*	*	91	28	17	46	28
Newark	397	849	293	2,700	2,811	77	66
New Brunswick	159	342	194	260	158	77	53
New Milford	53	175	*	201	290	185	196
North Arlington	401	82	134	72	71	54	100
North Bergen Twp.	*	*	558	138	37	43	167
North Brunswick Twp.	*	*	*	56	83	194	62
North Caldwell	*	8	73	68	57	12	50
North Haledon	55	51	76	59	86	88	104
North Plainfield	67	94	305	177	70	112	102
Northvale	*	*	*	17	20	31	53
Norwood	15	13	23	11	*	*	58
Nutley	124	116	234	194	90	103	134
Oakland	*	50	132	*	*	*	101
Old Tappan	*	15	14	35	42	66	57

	1948	1949	1950	1951	1952	1953	1954
NEW YORK-NORTHEASTERN NEW JERSEY (cont.)							
(In New Jersey cont.)							
Oradell	59	58	103	79	66	95	99
Orange	120	138	276	42	366	22	65
Palisades Park	*	*	146	103	61	78	100
Paramus	*	*	*	509	512	466	888
Park Ridge	*	*	41	26	44	96	66
Parsippany-Troy Hills Twp.	73	114	172	156	252	227	347
Passaic	33	39	158	556	171	66	56
Passaic Twp.	*	*	39	40	47	58	57
Paterson	132	192	476	711	269	163	479
Pequannock Twp.	*	*	*	139	89	163	122
Perth Amboy	48	45	380	91	47	49	43
Piscataway Twp.	*	*	233	244	197	136	228
Plainfield	213	397	303	287	170	336	162
Pompton Lakes	86	178	450	137	209	52	43
Rahway	227	364	430	188	144	132	239
Randolph Twp.	*	*	58	*	70	64	75
Ridgefield	*	*	25	110	103	107	123
Ridgefield Park	*	*	37	30	21	25	60
Ridgewood	219	150	827	225	111	*	*
Ringwood	*	*	.6	34	60	85	100
Riverdale	4	1	62	48	50	19	10
River Edge	114	738	274	29	39	28	30
River Vale Twp.	*	*	*	22	72	113	193
Rockaway	22	16	21	20	52	141	111
Roseland	11	15	23	13	31	39	21
Roselle	105	397	301	260	145	95	116
Roselle Park	*	*	78	59	60	53	56
Roxbury Twp.	*	*	*	118	137	110	152
Rutherford	110	33	506	74	92	110	153
Saddle River	*	*	*	*	12	26	20
Saddle River Twp.	*	*	50	560	50	73	109
Sayreville	*	*	288	91	181	451	1,028
Scotch Plains Twp.	165	231	258	224	267	112	*
Secaucus	*	*	*	58	87	79	96
Somerville	*	*	43	30	44	35	28
South Brunswick Twp.	*	*	40	41	59	49	36
South Orange	48	153	62	58	129	83	54
South Plainfield	*	*	706	204	254	178	192
South River	*	*	61	62	81	81	149
Spotswood	*	*	*	20	56	19	40
Summit	110	110	268	191	195	362	179
Teaneck Twp.	*	369	682	261	344	326	422
Tenafly	116	141	405	104	128	118	101
Totowa	53	*	*	72	85	72	142
Union City	0	26	*	*	147	3	1
Union Twp.	398	405	678	467	668	497	564
Verona	54	36	224	173	102	59	101
Waldwick	*	*	*	77	115	99	185
Wallington	*	58	80	41	29	53	72
Wanaque	*	364	143	49	*	*	*
Washington Twp. (Bergen Co.)	*	*	83	*	*	40	191
Washington Twp. (Morris Co.)	37	28	85	13	100	75	42
Watchung	*	36	42	44	34	35	37
Wayne Twp.	209	226	765	307	429	309	322
Weehawken Twp.	4	2	15	*	0	0	0
West Caldwell	44	50	74	109	*	*	51
Westfield	137	162	402	255	254	312	229
West Milford Twp.	*	*	*	*	*	*	90
West New York	23	9	310	286	13	2	1

*Insufficient data.

	1948	1949	1950	1951	1952	1953	1954
NEW YORK-NORTHEASTERN NEW JERSEY (cont.)							
(In New Jersey cont.)							
West Orange	150	412	558	425	416	271	332
West Paterson	*	*	37	*	86	216	41
Westwood	56	20	56	*	58	80	79
Wharton	*	*	14	14	6	65	17
Woodbridge Twp.	494	534	1,242	845	953	1,942	1,224
Woodcliff Lake	13	24	30	42	52	33	69
Wood-Ridge	19	31	156	47	116	28	56
Wyckoff Twp.	120	184	293	126	140	120	130
Total N. E. New Jersey	13,798	20,098	33,588	23,329	22,033	19,654	21,412
Total for Area	57,107	88,954	119,221	76,864	76,168	77,336	73,130
NORFOLK-PORTSMOUTH, VA.							
Norfolk	1,936	1,519	1,704	2,579	2,462	1,098	578
Portsmouth	275	188	413	328	514	285	783
South Norfolk	77	*	38	111	112	102	174
Virginia Beach	*	*	*	*	151	93	89
Norfolk Co. (UP)	*	*	*	*	1,996	2,173	1,997
Princess Anne Co. (UP)	*	*	*	*	1,709	1,292	1,455
Total	2,288	1,707	2,155	3,018	6,944	5,043	5,076
OGDEN, UTAH	364	385	802	445	409	292	535
Roy	*	*	*	*	*	*	164
South Ogden	*	*	*	*	40	29	56
Weber Co. (UP)	*	*	*	*	28	51	50
Total	364	385	802	445	477	372	805
OKLAHOMA CITY, OKLA.	1,094	1,026	4,124	2,419	2,102	2,303	3,457
Bethany	70	85	*	171	75	89	82
Del City	*	*	*	*	*	*	88
Edmond	*	*	*	*	*	*	73
Midwest City	*	*	*	*	*	*	361
Nichols Hills	112	72	164	243	74	126	83
Warr Acres	*	*	*	*	*	*	308
Oklahoma Co. (UP)	*	*	*	*	*	*	735
Total	1,276	1,183	4,288	2,833	2,251	2,518	5,187
OMAHA, NEBR.	720	1,304	2,145	1,068	1,767	915	1,490
Bellevue	*	*	97	81	76	39	73
Papillian	*	*	7	21	7	13	26
Ralston	*	*	78	45	30	23	41
(In Iowa)							
Carter Lake	4	*	13	6	7	12	*
Council Bluffs	107	192	373	311	291	232	419
Treynor	*	*	1	1	0	0	0
Underwood	*	*	1	1	0	0	2
Total	831	1,496	2,715	1,534	2,178	1,234	2,051
ORLANDO, FLA.	1,129	1,025	1,383	899	860	737	1,189
Apopka	*	*	13	24	22	28	33
Winter Garden	*	*	67	46	61	74	72
Winter Park	*	*	433	338	240	192	194
Total	1,129	1,025	1,896	1,309	1,173	1,031	1,488
PEORIA, ILL.	340	249	550	517	190	131	176
Bartonville	8	4	6	39	14	15	8
Crevecoeur	*	*	56	46	25	32	17
East Peoria	48	32	47	39	*	*	*
Hanna City	*	*	0	0	0	0	0
Hopedale	*	*	*	*	*	*	6
Morton	*	*	130	43	23	25	33

	1948	1949	1950	1951	1952	1953	1954
PEORIA, ILL. (cont.)							
North Chillicothe	*	*	5	7	3	3	2
Peoria Heights	84	80	27	33	33	19	17
Total	480	365	821	724	288	225	259
PHILADELPHIA, PA.	4,567	6,176	12,070	6,781	6,937	5,839	4,702
Abington Twp.	361	301	529	734	699	728	849
Aldan	41	5	40	25	99	34	13
Ambler	4	49	63	76	88	162	76
Aston Twp.	13	14	20	66	129	45	59
Atglen	*	*	2	2	2	0	0
Avondale	1	0	0	0	*	*	*
Bethel Twp.	*	*	491	*	*	*	18
Bridgeport	16	10	36	13	13	10	26
Bristol	15	27	25	15	13	23	6
Bristol Twp.	*	*	*	*	2,239	*	*
Brookhaven	*	*	*	279	99	115	72
Cheltenham Twp.	136	1,956	423	338	335	465	449
Chester	74	9	418	481	22	126	252
Chester Heights	*	*	87	23	*	3	1
Clifton Heights	81	1	43	0	26	9	*
Coatesville	*	*	13	19	13	67	12
Collegeville	*	*	*	5	8	13	5
Collingdale	41	366	104	0	*	*	14
Colwyn	20	15	0	1	1	0	0
Conshohocken	17	13	43	16	37	89	16
Darby	0	0	0	0	0	*	*
Darby Twp.	6	0	0	20	22	175	*
Douglass Twp.	*	*	*	33	6	17	*
Downingtown	*	*	19	11	38	31	47
Doylestown	*	*	42	34	46	38	29
Dublin	*	*	2	2	3	2	7
East Goshen	*	*	*	*	*	*	11
East Greenville	*	*	*	*	*	*	3
East Lansdowne	3	3	6	8	2	4	4
Easttown Twp.	79	33	29	58	121	49	75
Eddystone	6	5	51	6	3	4	4
Edgemont Twp.	3	3	14	14	13	19	8
Folcroft	26	3	140	40	125	148	322
Glenolden	38	36	48	50	111	29	41
Greenlane	*	*	1	2	5	2	2
Hatboro	109	55	244	101	142	44	29
Hatfield	16	21	18	0	12	*	*
Haverford Twp.	499	287	1,187	518	331	113	387
Honey Brook	*	*	4	4	8	4	3
Hulmeville	*	*	*	*	*	*	2
Jenkintown	3	6	8	6	18	13	6
Kennett Square	*	*	67	19	53	16	32
Langhorne	6	10	6	6	3	3	13
Langhorne Manor	*	*	16	16	7	4	5
Lansdale	64	59	163	139	51	141	56
Lansdowne	9	212	34	23	67	48	33
Lower Chichester Twp.	5	25	4	4	1	0	127
Lower Makefield Twp.	85	45	176	172	127	194	133
Lower Merion Twp.	414	295	625	438	355	398	449
Lower Moreland Twp.	*	*	*	*	*	*	193
Lower Southampton Twp.	*	*	*	*	251	*	496
Malvern	10	4	8	8	76	5	13
Marcus Hook	1	1	2	0	0	5	0
Marple Twp.	129	97	349	207	306	291	657

*Insufficient data.

	1948	1949	1950	1951	1952	1953	1954
PHILADELPHIA, PA. (cont.)							
Media	19	12	79	39	12	9	36
Middletown Twp. (Bucks Co.)	*	*	*	*	546	*	*
Millbourne	0	0	0	0	0	*	*
Montgomery Twp.	*	*	*	*	*	*	68
Morrisville	75	28	68	63	43	67	33
Morton	0	2	12	1	91	*	*
Narberth	3	2	5	4	3	28	4
Nether Providence Twp.	0	1	89	241	76	107	175
Newtown	*	*	6	18	19	10	7
Newtown Twp. (Bucks Co.)	3	17	6	18	19	46	9
Newtown Twp. (Delaware Co.)	*	*	168	217	185	112	153
Norristown	51	108	154	51	102	114	159
North Wales	20	33	29	17	29	33	37
Norwood	6	17	12	30	12	23	38
Oxford	*	*	13	18	17	9	7
Parkesburg	*	*	0	0	0	0	3
Parkside	3	0	2	6	64	1	69
Penndel	*	*	24	20	22	21	52
Perkasie	*	*	21	14	19	27	20
Phoenixville	82	142	53	71	112	38	123
Plymouth Twp.	*	*	*	*	*	*	83
Pottstown	*	*	245	163	302	133	100
Prospect Park	31	20	13	39	52	26	72
Quakertown	*	*	41	20	20	26	33
Radnor Twp.	170	264	514	109	121	186	149
Red Hill	*	*	*	5	8	9	6
Richlandtown	*	*	2	4	5	6	6
Ridley Park	72	37	59	5	115	*	47
Ridley Twp.	383	306	354	730	405	681	803
Riegelsville	1	0	0	0	0	*	*
Rockledge	8	11	36	22	26	11	11
Rose Valley	2	3	6	7	0	*	*
Royersford	11	17	22	10	10	6	6
Rutledge	*	*	3	2	3	0	0
Schwenksville	8	3	1	3	2	0	1
Sellersville	*	*	11	9	18	11	4
Sharon Hill	57	13	136	5	5	40	152
Silverdale	*	*	3	2	3	3	2
Souderton	*	*	53	48	52	39	30
South Coatesville	*	*	1	2	2	2	4
Spring City	3	2	8	2	3	4	5
Springfield Twp. (Del. Co.)	277	456	839	275	696	611	504
Springfield Twp. (Mont. Co.)	*	91	402	337	306	210	374
Swarthmore	41	29	63	56	26	120	37
Telford	*	*	20	27	27	6	60
Tinicum Twp.	20	22	38	16	32	31	23
Trainer	1	3	11	2	1	4	3
Tredyffrin Twp.	164	36	79	117	129	224	326
Upland	6	14	2	108	12	75	36
Upper Chichester Twp.	12	45	67	32	29	17	32
Upper Darby Twp.	3,653	857	611	321	292	133	331
Upper Dublin Twp.	50	59	62	82	48	111	273
Upper Makefield Twp.	*	*	*	*	*	*	13
Upper Merion Twp.	*	*	*	*	*	*	137
Upper Moreland Twp.	15	371	399	251	277	257	397
Upper Providence Twp. (Montgomery Co.)	86	127	106	44	52	*	*
Warwick Twp. (Bucks Co.)	*	*	*	*	9	7	52
West Chester	*	*	75	31	67	71	45

	*1948	1949	1950	1951	1952	1953	1954
PHILADELPHIA, PA. (cont.)							
West Conshohocken	11	3	12	7	0	*	0
West Goshen Twp.	*	*	173	*	*	*	199
West Grove	*	*	0	3	7	1	0
West Norriton Twp.	96	29	144	163	212	144	137
West Pottsgrove Twp.	*	*	35	19	18	18	11
Whitemarsh Twp.	85	126	214	65	55	152	327
Yardley	18	4	0	5	4	9	14
Yeadon	30	14	26	15	59	9	11
(In New Jersey)							
Audubon	29	25	28	31	113	119	23
Barrington	31	263	173	167	214	131	185
Bellmawr	*	*	166	218	170	167	595
Berlin	*	*	22	*	*	*	24
Beverly	2	56	0	28	6	51	21
Bordentown	*	*	*	*	*	8	21
Bordentown Twp.	*	*	73	*	25	161	117
Brooklawn	0	5	8	4	3	10	4
Burlington	28	29	53	105	257	124	53
Camden	324	467	813	117	568	503	63
Chesilhurst	*	*	*	0	1	6	3
Clayton	*	21	*	99	*	*	80
Clementon	*	*	37	30	25	16	17
Collingswood	105	1,064	27	45	25	56	9
Delaware Twp.	*	*	404	175	182	313	643
Delran Twp.	*	*	*	45	55	55	46
Deptford Twp.	*	*	280	148	112	96	298
East Greenwich Twp.	*	*	16	11	18	10	10
Edgewater Park Twp.	*	*	*	6	12	12	23
Elk Twp.	*	*	20	16	14	26	32
Evesham Twp.	*	*	41	18	37	39	88
Franklin Twp.	*	*	*	*	46	*	*
Gibbsboro	8	12	7	4	7	*	*
Glassboro	*	*	70	71	82	517	149
Gloucester City	*	*	27	*	*	80	222
Gloucester Twp.	*	*	149	127	146	233	171
Greenwich Twp.	*	*	*	14	18	26	27
Haddonfield	31	67	111	100	126	114	199
Haddon Heights	116	102	187	113	102	44	34
Hi-Nella	*	*	0	75	0	0	0
Laurel Springs	*	18	10	*	20	16	12
Lawnside	*	*	16	24	15	14	12
Lindenwold	*	84	*	105	66	81	243
Logan Twp.	*	*	*	*	*	5	6
Magnolia	14	71	*	*	28	7	53
Merchantville	2	4	14	10	14	9	2
Mount Ephraim	45	238	62	46	55	40	31
National Park	*	*	*	*	29	11	52
Newfield	*	*	11	4	5	9	8
Oaklyn	6	17	19	28	42	9	4
Paulsboro	36	93	*	*	*	*	*
Pennsauken Twp.	142	190	291	314	414	404	595
Pine Hill	17	13	20	17	28	17	27
Pitman	58	*	38	100	63	67	76
Riverside Twp.	48	19	114	18	55	54	31
Riverton	9	41	19	12	22	21	17
Runnemede	40	147	177	78	111	73	96
Shamong Twp.	*	*	1	*	*	2	9
Somerdale	*	*	21	33	*	99	386
Stratford	6	*	*	*	*	448	*
Voorhees Twp.	*	*	*	15	37	39	49

*Insufficient data.

	1948	1949	1950	1951	1952	1953	1954
PHILADELPHIA, PA. (cont.)							
(In New Jersey cont.)							
Washington Twp. (Burlington Co.)	*	*	37	26	54	58	45
Waterford Twp.	*	*	*	*	*	*	21
Wenonah	11	18	52	23	12	15	18
West Deptford Twp.	*	*	59	89	65	143	149
Westhampton Twp.	*	*	5	8	8	14	7
Westville	*	*	5	16	20	44	28
Woodbury	52	49	308	90	32	26	49
Woodbury Heights	8	8	*	6	*	10	17
Wood Lynne	*	18	122	*	*	3	8
Total	13,639	16,502	27,410	17,615	21,523	18,218	20,814
PHOENIX, ARIZ.	1,416	467	1,168	1,307	842	947	1,305
Buckeye	*	*	*	*	*	19	20
Chandler	*	*	*	*	37	52	95
Glendale	78	62	85	151	163	154	188
Goodyear	*	*	*	*	*	*	5
Mesa	*	*	*	*	246	292	409
Tempe	*	*	*	*	143	123	128
Tolleson	*	*	*	*	18	18	34
Total	1,494	529	1,253	1,458	1,449	1,605	2,184
PITTSBURGH, PA.	938	1,842	3,320	2,813	2,239	1,352	1,589
Aliquippa	336	38	*	*	*	*	*
Ambridge	19	13	34	12	12	17	*
Arnold	38	19	41	17	32	30	21
Aspinwall	8	3	10	0	*	*	*
Avalon	11	65	130	19	25	15	24
Baden	*	*	*	*	*	*	56
Baldwin Twp.	*	*	859	612	188	221	401
Beaver	*	*	20	6	14	10	18
Beaver Falls	*	*	153	27	35	15	11
Bellevue	90	19	27	89	43	44	14
Ben Avon	0	0	1	1	*	*	*
Bentleyville	21	*	15	10	0	*	*
Bethel	289	324	422	338	267	287	385
Blawnox	19	7	8	9	10	*	*
Brackenridge	*	28	*	*	*	*	10
Braddock	4	1	0	0	72	3	0
Brentwood	135	195	116	68	69	167	160
California	0	0	0	0	0	0	*
Canonsburg	20	60	12	0	*	*	*
Carnegie	47	46	63	59	41	32	45
Castle Shannon	356	123	0	0	*	*	*
Centerville	0	0	0	0	0	0	0
Chalfant	15	6	5	10	4	*	*
Charleroi	20	7	10	5	5	4	*
Cheswick	17	22	39	83	50	33	55
Chippewa Twp.	*	*	*	*	*	*	84
Churchill	*	24	19	22	26	27	18
Clairton	58	32	52	75	173	38	17
Coal Center	0	0	0	0	0	0	0
Coraopolis	0	0	0	2	21	20	12
Crafton	8	155	14	11	19	8	18
Derry	*	*	8	4	12	4	6
Donora	14	15	12	14	5	6	7
Dormont	19	19	11	18	40	9	10
Duquesne	47	15	35	20	36	27	11
East McKeesport	12	22	25	31	19	16	4

	1948	1949	1950	1951	1952	1953	1954
PITTSBURGH, PA. (cont.)							
East Pittsburgh	1	2	1	3	4	0	1
Edgewood	26	13	15	9	8	8	18
Edgeworth	0	5	20	13	15	18	12
Ellwood City	*	*	*	*	59	34	17
Emsworth	16	15	29	19	21	28	13
Etna	6	6	12	8	6	7	16
Forest Hills	65	59	189	55	71	169	33
Fox Chapel	12	19	68	29	37	39	54
Franklin Twp. (Westmoreland Co.)	*	*	*	*	*	*	42
Glassport	49	24	41	54	35	38	22
Glenfield	3	0	0	3	5	1	1
Greensburg	38	130	268	28	46	45	27
Green Tree	66	30	0	45	38	28	53
Hampton Twp.	*	*	*	*	*	*	108
Harmar Twp.	50	26	24	7	*	*	*
Harrison Twp.	*	*	*	*	*	*	49
Haysville	0	0	*	4	0	0	0
Heidelberg	4	1	6	7	7	7	12
Homestead	0	0	0	0	1	5	19
Houston	3	2	6	0	*	*	*
Indiana Twp.	93	44	69	67	47	24	*
Ingram	15	4	22	8	25	12	16
Irwin	0	0	0	0	0	0	*
Jeannette	91	69	127	127	106	72	41
Kennedy Twp.	*	*	68	64	48	62	53
Kilbuck Twp.	*	*	*	*	*	*	10
Koppel	*	*	*	*	*	*	5
Leetsdale	0	1	3	0	1	6	2
Liberty	65	66	111	118	59	51	62
McCandless Twp.	*	*	351	246	104	218	255
McDonald	8	5	3	2	4	5	1
McKeesport	71	93	155	316	200	65	56
McKees Rocks	25	20	15	24	159	24	29
Madison	*	*	*	*	2	1	1
Marshall Twp.	*	*	*	*	*	*	13
Midland	*	*	*	13	97	8	89
Millvale	0	0	0	0	*	*	*
Monaca	*	*	156	57	52	33	32
Monessen	63	79	209	136	93	44	60
Monongahela City	32	27	45	28	31	25	31
Mount Lebanon Twp.	288	629	475	271	310	260	286
Mount Oliver	48	12	59	18	25	8	1
Munhall	69	69	197	99	94	87	67
Neville Twp.	*	*	71	6	8	19	14
New Kensington	105	93	156	93	93	87	62
North Belle Vernon	32	38	33	*	26	*	12
North Braddock	13	13	11	8	10	13	7
North Charleroi	7	5	9	7	6	2	2
North Huntingdon Twp.	*	*	*	*	*	*	228
North Irwin	*	*	*	*	*	*	3
North Versailles Twp.	*	*	135	127	136	111	110
Oakdale	4	5	5	3	3	1	1
Oakmont	24	25	47	31	34	41	19
Osborne	*	*	5	0	*	*	*
Penn Twp. (Allegheny Co.)	342	648	918	1,027	659	412	838
Penn Twp. (Westmoreland Co.)	*	*	*	*	*	*	714
Pitcairn	10	11	22	9	8	2	2

*Insufficient data.

	1948	1949	1950	1951	1952	1953	1954
PITTSBURGH, PA. (cont.)							
Plum Twp.	*	*	*	*	*	*	57
Port Vue	12	62	262	13	8	15	11
Rankin	0	5	0	2	62	3	1
Reserve Twp.	0	0	0	0	54	22	23
Robinson Twp. (Allegheny Co.)	*	*	*	131	119	72	116
Rochester	*	*	11	3	2	1	3
Roscoe	7	8	3	4	11	0	5
Ross Twp.	*	*	263	95	194	*	442
Rosslyn Farms	1	1	4	3	3	2	11
Scott Twp.	*	*	145	224	205	247	351
Scottdale	11	11	13	15	7	16	21
Sewickley	23	106	0	0	2	29	9
Sewickley Heights	4	7	1	3	3	3	5
Shaler Twp.	176	266	279	212	238	262	380
Sharpsburg	4	3	4	1	4	3	4
Smithton	2	2	1	0	2	0	0
South Heights	10	7	2	1	10	1	3
Southwest Greensburg	22	15	20	15	17	11	5
Speers	4	0	0	0	*	*	*
Springdale	37	23	57	72	51	42	29
Stockdale	2	3	0	0	*	3	2
Stowe Twp.	0	0	0	0	*	20	47
Swissvale	19	26	36	9	34	25	17
Tarentum	0	0	0	1	0	0	0
Trafford	22	4	45	36	28	10	11
Turtle Creek	*	*	*	*	0	0	9
Upper St. Clair Twp.	*	*	126	95	92	104	125
Vandergrift	*	*	1	0	0	*	1
Verona	*	30	2	10	6	12	10
Wall	0	3	1	0	1	0	0
Washington	41	25	46	30	28	35	22
West Homestead	4	1	15	7	8	14	59
West Mayfield	*	*	18	8	15	13	9
West Mifflin	279	305	478	348	366	444	317
West Newton	5	0	20	25	21	16	7
West View	30	14	54	19	17	19	44
Whitaker	6	4	0	0	*	*	*
Whitehall	*	*	*	*	*	*	296
White Oak	*	*	143	98	129	130	*
Wilkins Twp.	*	*	90	84	97	371	170
Wilkinsburg	46	96	309	100	81	68	89
Wilmerding	0	0	0	0	0	0	0
Youngwood	9	2	12	12	5	13	7
Total	5,061	6,417	12,078	9,218	8,176	8,531	9,313
PITTSFIELD, MASS.	431	195	299	333	266	210	290
PORTLAND, MAINE	155	137	232	170	137	198	152
Cape Elizabeth Tn.	*	20	40	33	37	51	48
Falmouth Tn.	*	*	74	58	47	23	52
South Portland	96	48	117	54	67	96	110
Westbrook	61	67	71	41	35	37	45
Total	312	272	534	356	323	405	407
PORTLAND, OREG.	3,075	2,968	3,824	1,721	1,880	2,180	2,178
Beaverton	47	32	74	10	33	34	*
Cornelius	*	*	*	*	8	5	2
Forest Grove	*	*	49	31	44	34	32

	1948	1949	1950	1951	1952	1953	1954
PORTLAND, OREG. (cont.)							
Gladstone	*	*	*	*	*	*	52
Gresham	31	41	14	18	29	32	20
Hillsboro	*	*	74	63	44	57	46
Milwaukie	*	*	*	*	*	17	22
Oregon City	46	65	46	31	38	46	32
Oswego	*	37	28	48	36	68	56
Tualatin	*	*	*	0	0	1	1
West Linn	*	23	34	20	34	34	28
(In Washington)							
Camas	*	*	*	36	28	24	35
La Center	*	*	*	0	0	0	0
Ridgefield	*	*	1	1	1	3	1
Vancouver	133	163	204	125	105	81	219
Washougal	*	*	17	4	3	9	8
Total	3,332	3,329	4,365	2,108	2,283	2 625	2,732
PROVIDENCE, R. I.	198	265	359	317	199	200	179
Barrington Tn.	*	*	237	*	*	117	114
Bristol Tn.	*	*	*	*	*	88	163
Central Falls	14	10	33	11	5	7	5
Cranston	410	449	628	517	488	455	455
East Greenwich Tn.	35	42	66	71	60	42	34
East Providence Tn.	197	243	331	290	251	221	244
Johnston Tn.	142	124	136	126	126	119	117
Lincoln Tn.	*	*	123	84	84	104	114
North Providence Tn.	48	*	151	202	*	98	*
North Smithfield Tn.	76	60	76	92	91	93	83
Pawtucket	478	424	540	476	521	341	116
Warren Tn.	*	35	45	22	26	66	43
Warwick	796	819	1,016	1,037	886	650	656
West Warwick Tn.	143	123	201	130	130	89	103
Woonsocket	131	103	122	133	73	72	72
(In Massachusetts)							
Attleboro	83	136	194	101	103	107	119
Franklin Tn.	*	13	27	48	33	45	19
North Attleborough Tn.	67	62	131	72	78	84	79
Seekonk Tn.	*	*	83	62	71	74	74
Total	2,818	2,908	4,499	3,801	3,225	3,072	2,791
PUEBLO, COLO.	499	467	919	691	992	570	689
Pueblo Co. (UP)	*	*	283	316	372	467	198
Total	499	467	1,202	1,007	1,364	1,037	887
RACINE, WIS.	201	261	600	521	501	444	451
Burlington	*	*	19	30	18	19	37
Sturtevant	*	*	0	46	5	9	14
Union Grove	*	*	18	9	13	17	14
Waterford	*	*	10	9	14	7	12
Total	201	261	647	615	551	496	528
RALEIGH, N. C.	674	1,003	683	499	741	744	674
Fuquay Springs	*	*	*	*	*	*	15
Garner	*	*	*	*	*	*	47
Wake Forest	*	*	*	13	8	5	1
Wendell	*	*	*	*	*	*	8
Total	674	1,003	683	499	749	749	745
READING, PA.	52	90	134	95	82	71	30
Adamstown	*	*	*	*	6	5	2
Alsace Twp.	*	*	*	*	*	*	17

*Insufficient data.

	1948	1949	1950	1951	1952	1953	1954
READING, PA. (cont.)							
Bally	*	*	6	3	1	3	6
Birdsboro	8	5	16	16	8	9	13
Boyerstown	*	*	14	16	13	4	12
Fleetwood	*	*	22	17	9	9	*
Kenhorst	29	30	33	32	22	7	11
Kutztown	*	*	18	8	6	*	*
Laureldale	47	47	48	19	19	12	12
Mohnton	4	9	12	4	19	13	5
Mount Penn	6	4	4	8	10	5	4
Muhlenberg Twp.	*	*	*	*	*	*	80
Robesonia	*	*	12	4	6	2	3
St. Lawrence	5	13	16	12	16	*	*
Shillington	35	23	47	26	28	24	20
Shoemakersville	*	*	*	*	*	*	9
Sinking Spring	9	6	18	10	7	10	5
Temple	7	17	17	16	9	20	5
Topton	*	*	6	1	24	5	7
Wernersville	2	3	12	24	9	10	12
West Lawn	6	0	7	7	7	5	4
West Leesport	2	3	0	*	2	*	*
West Reading	34	37	39	33	0	21	1
Wyomissing	21	19	45	46	38	30	38
Wyomissing Hills	7	4	33	42	41	21	16
Total	274	310	559	439	384	286	312
RICHMOND, VA.	943	889	1,330	969	681	645	737
Chesterfield Co.	*	*	771	560	656	762	1,180
Henrico Co. (UP)	*	*	2,316	1,509	1,574	1,383	2,489
Total	943	889	4,417	3,038	2,911	2,790	4,406
ROANOKE, VA.	385	821	1,213	898	512	638	663
Salem	90	*	*	*	*	53	53
Vinton	18	13	23	9	7	18	14
Roanoke Co. (UP)	*	*	465	*	333	371	585
Total	493	834	1,701	907	852	1,080	1,315
ROCHESTER, N. Y.	414	944	964	1,058	668	402	358
Brighton Tn.	386	563	300	253	209	205	394
Brockport	35	14	21	24	17	18	9
Chili Tn.	*	*	201	118	152	160	189
East Rochester	51	*	39	69	70	38	60
Fairport	*	*	18	*	13	8	12
Gates Tn.	*	80	208	*	*	124	148
Greece Tn.	715	439	753	551	491	580	781
Hamlin Tn.	*	*	8	4	4	9	28
Hilton	*	*	4	4	10	7	5
Honeoye Falls	*	*	*	*	*	6	11
Irondequoit Tn.	529	357	717	832	539	658	689
Ogden Tn. (UP)	*	*	26	40	40	46	62
Parma Tn. (UP)	*	*	19	23	30	50	40
Penfield Tn.	89	103	162	95	153	165	225
Perinton Tn. (UP)	68	52	74	72	88	118	81
Pittsford	11	7	5	21	4	14	12
Pittsford Tn. (UP)	69	91	139	108	91	63	91
Rush Tn.	*	*	9	3	2	8	6
Spencerport	*	*	33	24	34	9	9
Webster	12	13	19	180	42	4	6
Webster Tn. (UP)	90	96	96	149	266	387	296
Total	2,469	2,759	3,815	3,628	2,923	3,079	3,512

	1948	1949	1950	1951	1952	1953	1954
ROCKFORD, ILL.	455	371	893	843	810	657	865
Cherry Valley	*	0	0	0	0	0	*
Durand	*	*	2	0	1	1	4
Loves Park	*	*	107	25	84	77	70
Pecatonica	*	*	9	5	5	7	*
Rockton	*	*	22	18	11	12	*
South Beloit	*	*	27	29	32	17	29
Winnebago	*	*	11	6	7	1	4
Total	455	371	1,071	926	950	772	972
SACRAMENTO, CALIF.	1,194	998	2,047	1,152	1,035	1,050	1,232
Galt	*	*	*	*	12	15	22
Isleton	*	*	*	*	*	*	5
North Sacramento	78	70	244	201	31	186	240
Sacramento Co. (UP)	*	*	*	*	2,802	3,168	5,835
Total	1,272	1,068	2,291	1,353	3,880	4,419	7,334
SAGINAW, MICH.	348	352	573	433	376	389	404
Merrill	*	*	0	1	1	7	9
Saginaw Twp.	*	*	144	155	201	187	431
Zilwaukee Twp.	*	*	15	7	11	17	17
Total	348	352	732	596	589	600	861
ST. JOSEPH, MO.	147	122	216	190	178	217	293
ST. LOUIS, MO.	1,339	1,576	4,145	1,633	2,799	1,469	2,326
Arbor Terrace	9	10	17	1	2	3	3
Bella Villa	*	2	4	14	*	13	16
Bellerive	*	0	3	1	*	14	4
Bel-Nor	5	15	42	28	33	14	17
Berdell Hills	*	*	0	0	0	0	0
Berkeley	165	327	737	232	374	561	445
Beverly Hills	0	*	9	7	4	2	1
Brentwood	77	55	1,467	72	70	94	105
Calverton Park	*	21	45	*	8	11	20
Charlack	*	1	7	7	*	2	2
Clayton	93	97	131	74	33	45	58
Country Club Hills	*	1	1	0	*	0	0
Crestwood	*	124	81	56	310	56	156
Crystal Lake Park	1	0	0	1	1	0	6
Des Peres	3	33	27	35	29	26	70
Ellisville	*	*	32	31	39	*	19
Elmdale	*	1	0	1	0	5	13
Ferguson	292	271	426	178	311	414	435
Flordell Hills	*	0	120	2	5	1	0
Florissant	134	222	496	112	498	532	852
Frontenac	*	4	41	54	19	34	49
Glen Echo Park	*	1	3	2	0	1	1
Glendale	132	134	211	69	56	53	24
Goodfellow Terrace	*	1	1	0	0	0	0
Huntleigh	2	0	0	3	2	10	7
Jennings	*	212	208	161	257	226	225
Kirkwood	283	196	565	486	354	360	440
Ladue	115	69	202	104	138	153	131
Lakeshire	*	17	12	11	5	*	*
Maplewood	45	71	66	*	*	13	*
Margona	0	0	86	0	0	0	1
Mary Ridge	2	1	6	*	0	*	*
Normandy	*	*	*	*	*	*	88

*Insufficient data.

	1948	1949	1950	1951	1952	1953	1954
ST. LOUIS, MO. (cont.)							
Northwoods	58	98	176	151	161	113	116
Oakland	9	17	19	*	3	7	19
Olivette	50	52	118	102	67	*	*
Overland	*	136	351	244	*	*	*
Pasadena Hills	*	11	16	10	*	*	11
Pasadena Park	0	0	4	0	1	8	0
Pine Lawn	*	27	14	19	19	*	*
Richmond Heights	67	48	226	161	135	88	63
Rock Hill	62	63	89	138	*	*	*
St. Ann	*	379	345	175	73	102	274
St. Charles	116	89	125	131	101	113	154
St. John	*	16	58	133	61	82	92
Schuermann Heights	0	0	7	0	0	0	0
Shrewsbury	60	38	122	54	62	59	53
Sycamore Hills	8	5	1	2	0	1	0
Twin Oaks	3	2	2	2	0	0	*
University City	519	392	1,525	360	613	578	556
Uplands Park	1	0	*	0	0	0	2
Valley Park	*	*	49	*	*	11	24
Velda	3	0	0	0	0	0	0
Velda Village Hills	*	2	2	0	0	1	0
Vinita Park	12	9	6	20	6	24	6
Vinita Terrace	1	2	1	1	2	0	1
Webster Groves	278	429	552	325	303	114	152
Wellston	*	*	*	*	*	*	0
Wilbur Park	0	0	0	0	0	0	0
Winchester	1	0	0	0	*	0	*
St. Louis Co. (UP)	2,253	2,001	2,764	1,805	1,853	2,323	3,167
(In Illinois)							
Alton	*	122	231	53	*	*	103
Belleville	212	146	401	197	118	213	351
Collinsville	*	*	15	14	49	57	55
Dupo	*	15	27	*	18	*	*
East Alton	*	*	*	*	*	*	33
East St. Louis	262	226	301	176	581	183	231
Edwardsville	79	78	93	74	51	47	56
Freeburg	*	*	16	18	7	7	5
Glen Carbon	0	0	0	0	0	0	0
Granite City	80	156	246	270	247	175	231
Hartford	*	*	28	*	*	*	*
Lebanon	*	*	32	20	11	7	12
Livingston	*	*	0	2	0	0	0
Madison	*	12	39	30	101	6	10
Mascoutah	*	*	9	2	16	6	20
Millstadt	*	*	*	*	*	*	17
New Athens	*	*	9	2	5	6	5
Roxanna	19	21	15	12	9	7	6
Swansea	40	36	31	33	20	*	*
Venice	7	7	2	11	155	32	11
Washington Park	*	37	*	*	*	*	*
Total	6,897	8,134	17,258	8,122	10,195	8,492	11,354
SALT LAKE CITY, UTAH	1,268	1,399	2,176	943	702	625	883
Midvale	63	51	76	46	55	37	35
Murray	160	102	143	134	98	71	172
Sandy City	26	19	31	11	25	25	13
South Salt Lake	144	123	145	103	111	103	48
Salt Lake Co. (UP)	*	*	1,293	1,252	1,073	1,461	2,993
Total	1,660	1,694	3,864	2,489	2,064	2,322	4,144

	1948	1949	1950	1951	1952	1953	1954
SAN ANGELO, TEX.	525	522	1,333	605	467	378	489
SAN ANTONIO, TEX.	4,482	4,588	6,086	6,107	3,847	4,917	5,542
Alamo Heights	*	*	53	84	36	22	13
Terrell Hills	*	*	368	148	87	67	67
Total	4,482	4,588	6,507	6,339	3,970	5,006	5,622
SAN BERNARDINO, CALIF.	977	1,171	1,810	300	1,067	1,184	739
Barstow	*	*	*	*	263	270	71
Chino	*	*	*	50	98	186	108
Colton	*	*	*	*	108	290	191
Needles	*	*	*	*	30	64	72
Ontario	328	216	764	438	1,321	1,060	863
Redlands	*	*	*	75	243	273	409
Rialto	*	*	*	*	417	456	600
Upland	122	137	170	418	217	97	144
San Bernardino Co. (UP)	*	*	*	*	4.071	5,794	7,550
Total	1,427	1,524	2,744	1,281	7,835	9,674	10,747
SAN DIEGO, CALIF.	4,162	3,224	5,951	6,041	9,492	8,033	5,424
Chula Vista	589	445	897	377	902	580	901
Coronado	106	68	106	195	125	68	293
El Cajon	179	106	266	393	486	123	196
Escondido	*	*	*	*	*	*	157
La Mesa	331	226	375	306	1,125	473	379
National City	199	239	429	476	429	178	221
Oceanside	*	*	*	*	669	547	88
San Diego Co. (UP)	*	*	*	*	3,274	2,937	2,687
Total	5,566	4,328	8,024	7,788	16,502	12,939	10,348
SAN FRANCISCO-OAKLAND, CALIF.							
San Francisco	3,951	3,651	3,548	1,694	1,672	2,120	2,361
Oakland	1,408	1,294	1,482	1,351	1,241	1,150	1,217
Alameda	146	104	103	143	91	116	127
Albany	45	37	65	44	22	25	33
Antioch	*	111	106	296	452	254	112
Atherton	109	76	160	164	67	114	129
Belmont	170	210	162	186	392	434	292
Belvedere	*	26	59	50	24	30	51
Benicia	11	13	24	50	28	90	46
Berkeley	367	427	409	304	313	234	427
Brentwood	*	*	*	*	14	9	14
Burlingame	302	259	277	180	121	131	96
Concord	*	66	330	275	491	1,124	527
Corte Madera	34	36	78	112	97	81	120
Daly City	227	586	663	546	884	598	1,174
Dixon	*	*	*	*	23	92	14
El Cerrito	*	337	407	402	336	296	300
Emeryville	12	4	1	0	7	7	5
Fairfax	40	43	30	52	32	36	49
Fairfield	*	*	*	*	577	376	578
Hayward	234	701	1,574	721	1,358	550	1,373
Hercules	0	0	0	0	*	*	*
Hillsborough	85	64	121	169	106	159	115
Larkspur	13	12	82	34	71	33	90
Livermore	*	*	*	*	493	231	275
Martinez	45	47	95	56	20	19	31
Menlo Park	210	486	720	487	356	394	328
Millbrae City	*	*	*	*	139	172	113

*Insufficient data.

	1948	1949	1950	1951	1952	1953	1954
SAN FRANCISCO-OAKLAND, CALIF. (cont.)							
Mill Valley	57	48	69	67	65	149	62
Piedmont	50	57	80	69	65	69	62
Pinole	*	17	17	21	6	21	163
Pittsburg	142	71	242	190	463	180	233
Pleasanton	*	*	*	*	96	25	61
Redwood City	679	500	1,037	1,182	745	663	729
Richmond	577	456	634	496	448	719	576
Rio Vista	*	*	*	*	17	65	14
Ross	*	11	17	21	8	12	11
San Anselmo	*	31	100	79	59	50	50
San Bruno	293	119	221	186	110	113	542
San Carlos	656	301	407	223	189	290	259
San Leandro	204	130	257	332	588	632	501
San Mateo	1,714	1,386	1,793	855	586	735	1,201
San Pablo	*	*	*	*	109	150	180
San Rafael	263	171	236	220	232	114	230
Sausalito	*	17	31	32	20	34	51
South San Francisco	512	329	769	922	544	745	785
Suisun City	*	*	*	*	5	1	13
Vacavilla	*	*	*	*	250	105	352
Vallejo	38	174	314	634	451	369	607
Walnut Creek	17	23	43	45	53	37	46
Alameda Co. (UP)	*	2,184	3,857	4,039	2,365	2,767	3,593
Contra Costa Co. (UP)	*	2,285	5,634	2,757	2,884	2,906	2,871
Marin Co. (UP)	*	544	1,314	1,269	713	753	1,615
San Mateo Co. (UP)	2,097	1,301	1,434	1,075	1,444	1,021	2,323
Solano Co. (UP)	*	186	200	185	223	161	187
Total	14,708	19,133	29,404	22,187	22,385	21,770	27,514
SAN JOSE, CALIF.	1,516	1,221	2,023	1,007	951	1,236	1,517
Gilroy	*	*	*	*	79	112	85
Los Gatos	*	*	*	*	30	24	33
Morgan Hill	*	*	*	*	17	18	29
Mountain View	*	100	558	273	426	567	1,051
Palo Alto	484	460	935	811	890	542	859
Santa Clara	100	158	573	297	499	337	1,608
Sunnyvale	216	148	290	132	885	931	1,386
Santa Clara Co. (UP)	*	*	*	*	4,137	3,190	4,112
Total	2,318	2,087	4,379	2,520	7,914	6,977	10,880
SAVANNAH, GA.	774	741	1,611	767	704	631	672
Garden City	*	*	*	*	*	*	19
Savannah Beach	74	22	64	17	17	23	74
Thunderbolt	*	*	*	*	13	*	19
Chatham Co. (UP)	*	*	*	*	577	424	960
Total	848	763	1,675	784	1,311	1,078	1,744
SCRANTON, PA.	41	42	324	38	223	323	76
Carbondale	0	6	2	2	3	0	1
Clarks Green	28	2	0	0	0	*	*
Clarks Summit	*	*	*	*	*	*	16
Dalton	13	5	4	4	0	1	1
Dunmore	90	38	69	66	*	*	*
Glenburn Twp.	3	0	9	5	3	4	5
La Plume Twp.	0	1	6	1	8	4	11
Mayfield	*	*	*	*	*	0	0
Moosic	1	2	11	5	11	4	11
Total	176	96	425	151	248	336	121

	1948	1949	1950	1951	1952	1953	1954
SEATTLE, WASH.	2,859	2,999	2,797	1,917	2,372	1,985	2,409
Auburn	39	47	53	90	52	32	65
Bothell	15	10	12	16	14	18	12
Duvall	*	*	*	*	0	0	0
Enumclaw	*	*	*	*	16	7	10
Houghton	*	*	*	*	7	29	11
Issaquah	*	*	*	*	12	11	11
Kent	*	*	*	*	30	19	41
Kirkland	*	53	24	60	50	40	45
North Bend	*	*	*	*	2	2	3
Pacific	4	8	1	4	8	8	17
Redmond	*	*	*	*	6	10	8
Renton	15	49	24	21	140	162	167
Tukwila	*	8	4	4	6	10	12
King Co. (UP)	*	*	*	*	4,261	4,516	5,737
Total	2,932	3,174	2,914	2,112	6,976	6,849	8,548
SHREVEPORT, LA.	1,059	1,727	3,253	1,420	940	1,098	1,522
Vivian	*	*	*	*	12	3	7
Total	1,059	1,727	3,253	1,420	952	1,101	1,529
SIOUX CITY, IOWA	380	349	656	479	446	457	579
Anthon	*	*	4	1	1	0	0
Total	380	349	660	480	447	457	579
SIOUX FALLS, S. DAK.	543	421	858	257	283	348	571
Dell Rapids	*	*	8	9	10	6	4
South Sioux Falls	*	*	*	*	*	*	90
Total	543	421	866	266	293	354	665
SOUTH BEND, IND.	953	1,074	2,168	1,081	1,024	1,112	692
Lakeville	*	*	0	4	7	3	0
Misawaka	505	150	182	177	234	199	169
St. Joseph Co. (UP)	*	*	724	591	585	601	450
Total	1,458	1,224	3,074	1,853	1,850	1,915	1,311
SPOKANE, WASH.	1,482	2,544	3,017	1,421	1,351	1,603	2,322
Cheney	*	*	*	*	13	7	4
Deer Park	*	*	*	*	3	4	7
Millwood	31	10	25	38	30	26	9
Spokane Co. (UP)	*	*	*	*	571	742	1,066
Total	1,513	2,554	3,042	1,459	1,968	2,382	3,408
SPRINGFIELD, ILL.	447	232	342	308	238	175	228
Grandview	27	76	*	*	*	*	*
Total	474	308	342	308	238	175	228
SPRINGFIELD, MO.	365	468	794	549	543	337	455
SPRINGFIELD, OHIO	241	257	517	217	478	366	142
SPRINGFIELD-HOLYOKE, MASS.							
Springfield	859	665	1,169	887	864	1,221	1,282
Holyoke	82	74	316	112	130	108	85
Agawam Tn.	141	202	225	234	183	153	288
Chicopee	302	187	270	484	303	338	546
Easthampton Tn.	94	60	115	69	78	42	57
East Longmeadow Tn.	*	96	137	172	255	153	139
Longmeadow Tn.	87	64	131	104	116	107	106
Ludlow Tn.	*	96	119	107	134	144	152

*Insufficient data.

	1948	1949	1950	1951	1952	1953	1954
SPRINGFIELD-HOLYOKE, MASS. (cont.)							
Northampton	69	96	71	128	103	97	172
South Hadley Tn.	132	135	232	130	190	71	96
Westfield	145	191	146	156	164	149	189
West Springfield Tn.	153	361	187	179	164	182	210
Wilbraham Tn.	*	69	90	108	87	110	128
Total	2,064	2,296	3,208	2,870	2,771	2,875	3,450
STAMFORD-NORWALK, CONN.							
Stamford	443	408	1,426	968	381	522	841
Norwalk	410	432	780	493	736	612	679
Darien Tn.	180	202	278	227	187	206	225
Greenwich Tn.	407	440	408	410	542	320	417
New Canaan Tn.	74	58	92	118	97	159	174
Westport Tn.	167	144	325	228	263	282	354
Total	1,681	1,684	3,309	2,444	2,206	2,101	2,690
STOCKTON, CALIF.	645	484	944	688	436	228	489
Lodi	*	*	*	*	246	379	404
Manteca	*	*	*	*	73	183	47
Ripon	*	*	*	*	6	18	17
Tracy	*	*	*	*	69	264	109
San Joaquin Co. (UP)	*	*	*	*	*	820	928
Total	645	484	944	688	830	1,892	1,994
SYRACUSE, N. Y.	498	881	981	385	483	549	454
Baldwinsville	*	*	17	20	31	19	9
Camillus Tn.	*	*	*	*	*	230	429
East Syracuse	5	5	4	1	7	7	5
Fayetteville	20	43	73	66	64	29	18
Liverpool	25	24	36	41	20	17	9
Manlius	3	13	20	10	19	1	12
Manlius Tn. (UP)	*	*	*	*	134	130	189
North Syracuse	*	*	203	96	112	91	96
Skaneatelus	*	*	22	14	12	9	19
Solvay	11	15	38	52	46	37	49
Total	562	981	1,364	685	928	1,119	1,289
TACOMA, WASH.	915	1,105	1,780	1,103	582	508	723
Buckley	*	*	*	*	3	2	13
Eatonville	*	*	*	*	1	0	0
Fircrest	26	44	76	67	40	47	47
Orting	*	*	*	*	2	2	3
Puyallup	*	239	163	70	45	42	68
Ruston	*	2	2	4	1	6	0
Sumner	32	35	35	25	16	17	15
Wilkeson	*	*	*	*	*	0	0
Pierce Co. (UP)	*	*	1,596	902	731	715	1,195
Total	973	1,425	3,652	2,171	1,421	1,339	2,064
TAMPA-ST. PETERSBURG, FLA.							
Tampa	890	801	2,126	664	1,623	1,937	3,404
St. Petersburg	2,247	2,564	3,411	2,855	3,268	3,324	3,297
Clearwater	*	*	834	734	844	648	709
Dunedin	*	*	145	151	138	160	181
Gulfport	179	244	401	391	303	169	187
Indian Rocks Beach South Shore	*	*	*	*	*	*	26
Oldsmar	*	*	*	*	*	*	8
Plant City	*	*	106	73	85	122	40

	1948	1949	1950	1951	1952	1953	1954
TAMPA-ST. PETERSBURG, FLA. (cont.)							
Port Tampa	25	14	7	14	*	22	36
Redington Beach	*	*	47	51	57	46	48
Sunshine Beach	*	*	13	13	22	24	4
Safety Harbor	*	*	17	24	20	25	49
Tarpon Springs	*	*	40	46	45	53	60
Temple Terrace	*	*	*	*	*	*	136
Treasure Island	*	*	74	74	57	85	37
Hillsborough Co. (UP)	*	*	*	*	*	568	641
Total	3,341	3,623	7,221	5,090	6,462	7,183	8,863
TERRE HAUTE, IND.	126	131	176	173	130	84	68
TOLEDO, OHIO	593	801	1,660	1,154	1,012	866	790
Harbor View	*	*	*	*	*	0	4
Maumee	27	91	141	138	173	208	199
Ottawa Hills	33	55	77	61	49	35	47
Sylvania	26	34	39	19	34	29	107
Waterville	*	*	10	11	26	30	25
Whitehouse	*	*	5	5	4	7	7
Lucas Co. (UP)	*	*	2,278	1,926	1,547	1,756	1,911
Total	679	981	4,210	3,314	2,845	2,931	3,090
TOPEKA, KANS.	658	517	522	459	398	422	600
TRENTON, N. J.	156	28	59	549	125	159	119
Hamilton Twp.	*	370	263	665	957	1,663	210
Hightstown	9	19	33	11	31	19	14
Lawrence Twp.	*	*	*	237	136	81	53
Pennington	*	*	*	18	14	11	10
Princeton	*	24	2[illegible]	84	26	35	37
Total	165	441	383	1,564	1,289	1,968	443
TULSA, OKLA.	936	1,373	1,430	740	759	789	1,094
Hollandsville	*	*	*	*	6	26	*
Total	936	1,373	1,430	740	765	815	1,094
UTICA-ROME, N. Y.							
Utica	129	86	181	160	234	128	194
Rome	89	343	86	104	138	142	163
Camden	*	*	*	*	*	*	0
Clinton	0	1	*	5	13	2	10
Dolgeville	*	*	13	2	5	3	2
Frankfort	*	*	9	14	1	30	30
Frankfort Tn. (UP)	19	19	30	29	*	*	*
Little Falls	*	*	5	6	6	9	8
Mohawk	*	*	32	6	16	20	6
New Hartford	4	3	2	13	4	12	14
Newport	*	*	0	0	0	0	0
New York Mills	*	*	*	12	16	7	6
Oriskany	2	5	0	*	*	*	*
Poland	*	*	1	0	0	0	0
Sherrill	*	*	31	19	5	18	17
Whitesboro	*	*	37	81	41	16	18
Yorkville	*	*	30	22	13	6	7
Total	243	457	457	473	492	393	477
WACO, TEX.	840	1,042	2,368	1,151	956	559	756
McGregor	*	*	*	*	*	28	120
Total	840	1,042	2,368	1,151	956	587	876

*Insufficient data.

	1948	1949	1950	1951	1952	1953	1954
WASHINGTON, D. C.	3,797	8,254	4,857	4,494	4,761	5,399	2,798
(In Virginia)							
Alexandria	487	1,406	595	436	712	1,512	683
Falls Church	*	*	147	167	83	102	125
Arlington Co.	1,909	2,468	1,926	1,646	1,285	2,797	2,630
Fairfax Co.	2,099	7,248	4,942	3,912	3,597	2,832	5,320
Montgomery Co., Md.	3,870	4,887	6,702	4,628	4,852	6,041	5,293
Prince Georges Co., Md.	6,290	8,142	6,800	3,830	3,829	3,960	6,702
Total	18,452	32,405	25,969	19,113	19,119	22,643	23,551
WATERBURY, CONN.	311	335	536	545	858	459	539
Beacon Falls Tn.	*	*	*	29	30	14	26
Cheshire Tn.	*	*	*	*	*	*	297
Naugatuck	98	79	110	33	104	89	77
Watertown Tn.	105	82	103	114	149	139	184
Wolcott Tn.	*	3	72	106	134	94	131
Total	514	499	821	827	1,275	795	1,254
WATERLOO, IOWA	222	298	417	402	316	291	598
Cedar Falls	47	119	164	159	157	106	237
Hudson	*	*	*	*	6	8	5
Total	269	417	581	561	479	405	840
WHEELING, W. VA.-STEUBENVILLE, OHIO							
Wheeling	105	79	180	92	88	114	116
Steubenville	*	*	*	*	122	151	117
(In West Virginia)							
Benwood	*	*	*	*	0	0	0
Bethany	1	4	2	0	0	0	0
Cameron	*	*	*	*	2	0	0
Follansbee	*	*	*	*	0	1	1
McMechen	2	0	19	5	54	24	10
Moundsville	69	52	52	54	65	42	42
Weirton	*	*	*	*	301	228	211
Martins Ferry, Ohio	13	*	14	13	10	14	15
Tiltonsville	*	*	18	16	8	*	*
Total	190	135	285	180	650	574	512
WICHITA, KANS.	3,359	3,530	3,850	2,987	3,634	2,354	3,838
Eastborough	29	20	39	24	14	10	5
Total	2,388	3,550	3,889	3,011	3,648	2,364	3,843
WICHITA FALLS, TEX.	456	829	888	830	1,447	280	727
Electra	*	*	52	67	18	4	17
Iowa Park	*	*	10	22	25	26	14
Total	456	829	950	919	1,490	310	758
WILKES-BARRE—HAZLETON, PA.							
Wilkes-Barre	23	12	47	19	22	21	23
Hazleton	*	*	*	*	*	*	32
Forty Fort	12	9	17	12	23	8	7
Freeland	*	*	0	3	0	6	4
Hughestown	1	2	2	1	8	0	1
Kingston	61	53	88	71	69	57	45
Laflin	0	0	1	0	0	0	0
Nanticoke	2	4	0	0	0	*	3
Nescopeck	*	*	4	10	6	4	4
Pittston	0	5	2	3	1	6	2
Plymouth	0	0	0	0	0	*	*
Sugar Notch	0	0	0	0	1	0	0

	1948	1949	1950	1951	1952	1953	1954
WILKES-BARRE—HAZLETON, PA. (cont.)							
Warrior Run	0	0	*	*	0	0	0
West Pittston	6	0	2	6	8	8	11
West Wyoming	0	0	0	8	*	*	*
White Haven	*	*	0	1	0	0	2
Wyoming	7	11	25	17	23	25	49
Total	112	96	188	150	161	135	183
WILMINGTON, DEL.	133	105	276	260	576	151	51
Bellefonte	11	18	21	12	13	17	7
Elsmere	172	113	98	27	38	51	*
Newark	84	27	58	467	47	193	98
Newport	*	1	7	2	*	*	4
Penns Grove, N. J.	28	14	*	*	17	25	17
Woodstown, N. J.	*	*	*	18	13	12	12
Total	428	278	460	786	704	449	189
WINSTON-SALEM, N. C.	383	868	1,035	1,067	928	565	865
WORCESTER, MASS.	748	494	1,539	1,068	454	421	491
Auburn Tn.	*	100	292	203	215	127	98
Grafton Tn.	20	26	13	26	58	41	71
Holden Tn.	*	106	161	198	168	113	118
Leicester Tn.	*	32	64	67	136	72	61
Northborough Tn.	*	0	*	0	*	*	137
Shrewsbury Tn.	113	133	220	178	216	204	238
Spencer Tn.	19	5	29	9	18	34	19
West Boylston Tn.	*	20	57	78	66	88	127
Total	900	916	2,375	1,827	1,331	1,100	1,360
YORK, PA.	66	18	77	59	79	157	138
Dallastown	*	*	*	33	17	12	12
Dillsburg	*	*	*	*	*	*	6
Jackson Twp.	*	*	*	*	*	*	0
Manchester	*	*	*	0	0	2	3
Mount Wolf	*	*	20	6	9	5	6

*Insufficient data.

	1948	1949	1950	1951	1952	1953	1954
YORK, PA. (cont.)							
North York	5	2	10	0	2	1	2
Red Lion	0	1	7	6	*	*	*
Springettsbury Twp.	*	*	*	*	*	*	223
Spring Garden Twp.	116	105	162	136	152	169	138
Spring Grove	*	*	8	2	1	0	2
West York	16	15	14	16	11	12	10
Windsor	*	*	0	0	0	0	0
Wrightsville	*	*	*	*	*	*	0
Yoe	3	0	0	3	0	*	0
Total	206	141	298	261	271	358	540
YOUNGSTOWN, OHIO	329	502	1,060	562	670	699	646
Austintown Twp.	*	*	163	227	265	271	212
Boardman Twp.	*	*	870	424	471	251	295
Campbell	51	30	52	62	74	75	66
Canfield	*	*	*	*	*	*	2
Canfield Twp.	*	*	47	53	72	55	82
Girard	53	53	48	87	96	67	130
Hubbard	39	50	41	44	129	48	51
Lowellville	4	12	16	7	10	11	5
McDonald	0	11	166	4	6	7	7
Newton Falls	*	*	22	11	40	27	15
Niles	84	48	123	90	110	98	75
Poland Twp.	*	*	*	57	75	50	*
Sebring	*	*	7	3	6	8	10
Struthers	*	*	109	94	104	156	190
Warren	258	244	546	315	289	303	332
(In Pennsylvania)							
Clarksville	*	*	*	*	*	*	0
Farrell	24	33	126	155	57	51	32
Greenville	*	*	*	20	23	16	12
Grove City	*	*	*	42	35	29	15
Sandy Creek Twp.	*	*	*	*	*	*	1
Sharon	50	92	247	191	47	*	81
Total	892	1,075	3,643	2,448	2,579	2,242	2,259